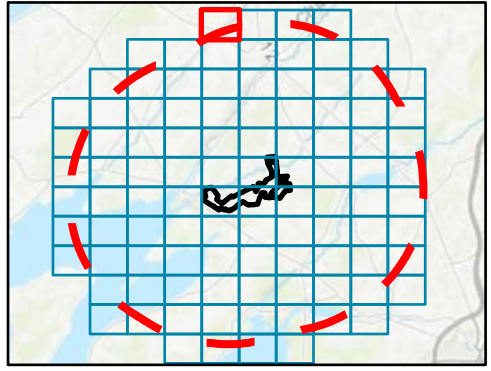


- LEGEND**
- FIVE-MILE STUDY AREA BOUNDARY
 - PARCELS IN STUDY AREA
 - TOWN BOUNDARY
 - COUNTY BOUNDARY

NOTES:

1. THIS FIGURE IS DESIGNED TO BE VIEWED OR PRINTED IN COLOR AT 11X17.
2. THE BOUNDARY OF THE FACILITY SITE IS DRAWN AS SHOWN IN THE ALTA SURVEY AND MAY NOT MATCH WITH BOUNDARIES OF ADJACENT/ UNDERLYING PARCELS, WHICH ARE PROVIDED BY THE JEFFERSON COUNTY GIS DATABASE AND ARE NOT SURVEY ACCURATE.

BASE MAP: NYSGIS "LATEST ORTHOIMAGERY" 2021 ONLINE SERVICE LAYER, IMAGERY DATE 2020.
 DATA SOURCES: AES, TRC, NYSGIS, JEFFERSON COUNTY RPTS.



1:7,200
 1" = 600'



PROJECT:		RIVERSIDE SOLAR LLC TOWNS OF LYME & BROWNVILLE JEFFERSON COUNTY, NY	
TITLE: AERIAL PHOTOGRAPHY OF THE STUDY AREA			
DRAWN BY:	R. BARBER	PROJ. NO.:	373222
CHECKED BY:	A. KAILAS	FIGURE 3-7 Sheet 1 of 101	
APPROVED BY:	S. KRANES		
DATE:	SEPTEMBER 2021		

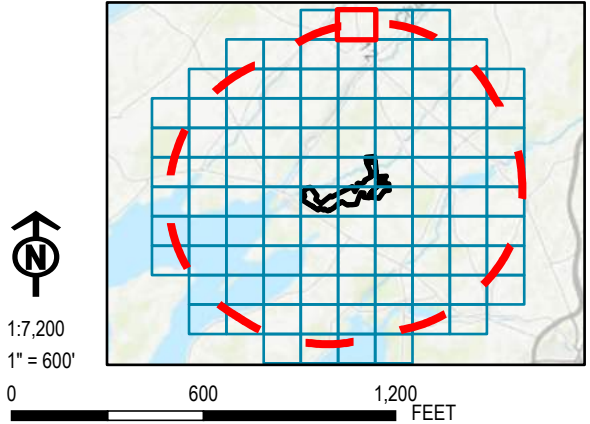




- LEGEND**
- FIVE-MILE STUDY AREA BOUNDARY
 - PARCELS IN STUDY AREA
 - TOWN BOUNDARY
 - COUNTY BOUNDARY

NOTES:
 1. THIS FIGURE IS DESIGNED TO BE VIEWED OR PRINTED IN COLOR AT 11X17.
 2. THE BOUNDARY OF THE FACILITY SITE IS DRAWN AS SHOWN IN THE ALTA SURVEY AND MAY NOT MATCH WITH BOUNDARIES OF ADJACENT/ UNDERLYING PARCELS, WHICH ARE PROVIDED BY THE JEFFERSON COUNTY GIS DATABASE AND ARE NOT SURVEY ACCURATE.





BASE MAP: NYSGIS "LATEST ORTHOIMAGERY" 2021 ONLINE SERVICE LAYER, IMAGERY DATE 2020.
 DATA SOURCES: AES, TRC, NYSGIS, JEFFERSON COUNTY RPTS.



PROJECT:		RIVERSIDE SOLAR LLC TOWNS OF LYME & BROWNVILLE JEFFERSON COUNTY, NY	
TITLE: AERIAL PHOTOGRAPHY OF THE STUDY AREA			
DRAWN BY:	R. BARBER	PROJ. NO.:	373222
CHECKED BY:	A. KAILAS	FIGURE 3-7 Sheet 2 of 101	
APPROVED BY:	S. KRANES		
DATE:	SEPTEMBER 2021		



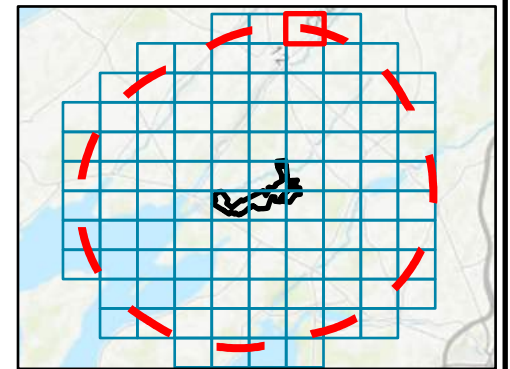
LEGEND

-  FIVE-MILE STUDY AREA BOUNDARY
-  PARCELS IN STUDY AREA
-  TOWN BOUNDARY
-  COUNTY BOUNDARY

NOTES:

1. THIS FIGURE IS DESIGNED TO BE VIEWED OR PRINTED IN COLOR AT 11X17.
2. THE BOUNDARY OF THE FACILITY SITE IS DRAWN AS SHOWN IN THE ALTA SURVEY AND MAY NOT MATCH WITH BOUNDARIES OF ADJACENT/ UNDERLYING PARCELS, WHICH ARE PROVIDED BY THE JEFFERSON COUNTY GIS DATABASE AND ARE NOT SURVEY ACCURATE.


BASE MAP: NYSGIS "LATEST ORTHOIMAGERY" 2021 ONLINE SERVICE LAYER, IMAGERY DATE 2020.
 DATA SOURCES: AES, TRC, NYSGIS, JEFFERSON COUNTY RPTS.



1:7,200
 1" = 600'







PROJECT:		RIVERSIDE SOLAR LLC TOWNS OF LYME & BROWNVILLE JEFFERSON COUNTY, NY	
TITLE: AERIAL PHOTOGRAPHY OF THE STUDY AREA			
DRAWN BY:	R. BARBER	PROJ. NO.:	373222
CHECKED BY:	A. KAILAS	FIGURE 3-7 Sheet 3 of 101	
APPROVED BY:	S. KRANES		
DATE:	SEPTEMBER 2021		





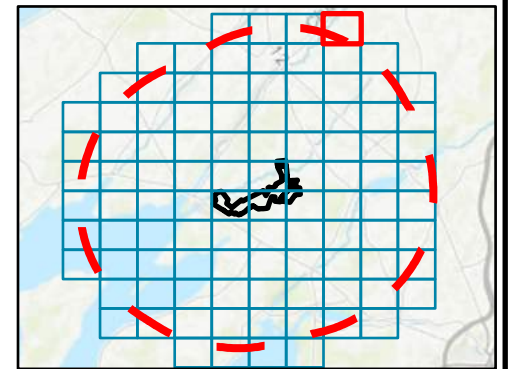
LEGEND

-  FIVE-MILE STUDY AREA BOUNDARY
-  PARCELS IN STUDY AREA
-  TOWN BOUNDARY
-  COUNTY BOUNDARY

NOTES:

1. THIS FIGURE IS DESIGNED TO BE VIEWED OR PRINTED IN COLOR AT 11X17.
2. THE BOUNDARY OF THE FACILITY SITE IS DRAWN AS SHOWN IN THE ALTA SURVEY AND MAY NOT MATCH WITH BOUNDARIES OF ADJACENT/ UNDERLYING PARCELS, WHICH ARE PROVIDED BY THE JEFFERSON COUNTY GIS DATABASE AND ARE NOT SURVEY ACCURATE.

BASE MAP: NYSGIS "LATEST ORTHOIMAGERY" 2021 ONLINE SERVICE LAYER, IMAGERY DATE 2020.
 DATA SOURCES: AES, TRC, NYSGIS, JEFFERSON COUNTY RPTS.







1:7,200
 1" = 600'



PROJECT:		RIVERSIDE SOLAR LLC TOWNS OF LYME & BROWNVILLE JEFFERSON COUNTY, NY	
TITLE: AERIAL PHOTOGRAPHY OF THE STUDY AREA			
DRAWN BY:	R. BARBER	PROJ. NO.:	373222
CHECKED BY:	A. KAILAS	FIGURE 3-7 Sheet 4 of 101	
APPROVED BY:	S. KRANES		
DATE:	SEPTEMBER 2021		



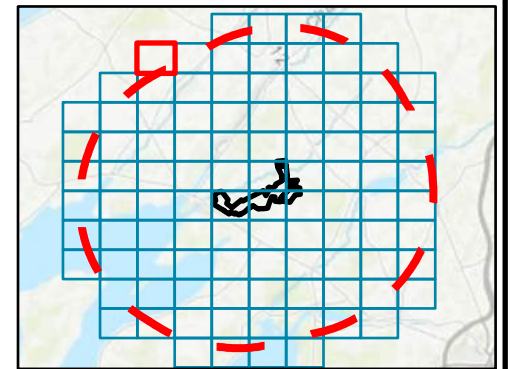
LEGEND

-  FIVE-MILE STUDY AREA BOUNDARY
-  PARCELS IN STUDY AREA
-  TOWN BOUNDARY
-  COUNTY BOUNDARY

NOTES:

1. THIS FIGURE IS DESIGNED TO BE VIEWED OR PRINTED IN COLOR AT 11X17.
2. THE BOUNDARY OF THE FACILITY SITE IS DRAWN AS SHOWN IN THE ALTA SURVEY AND MAY NOT MATCH WITH BOUNDARIES OF ADJACENT/ UNDERLYING PARCELS, WHICH ARE PROVIDED BY THE JEFFERSON COUNTY GIS DATABASE AND ARE NOT SURVEY ACCURATE.

BASE MAP: NYSGIS "LATEST ORTHOIMAGERY" 2021 ONLINE SERVICE LAYER, IMAGERY DATE 2020.
 DATA SOURCES: AES, TRC, NYSGIS, JEFFERSON COUNTY RPTS.



1:7,200
 1" = 600'







PROJECT:		RIVERSIDE SOLAR LLC TOWNS OF LYME & BROWNVILLE JEFFERSON COUNTY, NY	
TITLE: AERIAL PHOTOGRAPHY OF THE STUDY AREA			
DRAWN BY:	R. BARBER	PROJ. NO.:	373222
CHECKED BY:	A. KAILAS	FIGURE 3-7 Sheet 5 of 101	
APPROVED BY:	S. KRANES		
DATE:	SEPTEMBER 2021		





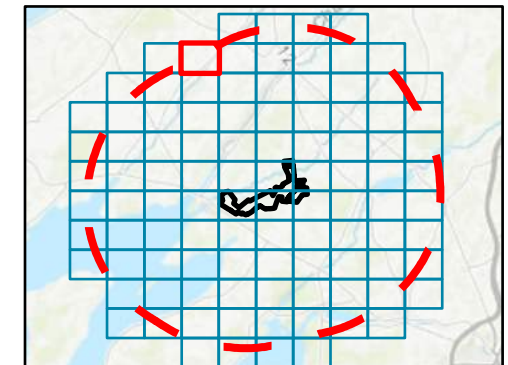
LEGEND

-  FIVE-MILE STUDY AREA BOUNDARY
-  PARCELS IN STUDY AREA
-  TOWN BOUNDARY
-  COUNTY BOUNDARY


NOTES:

1. THIS FIGURE IS DESIGNED TO BE VIEWED OR PRINTED IN COLOR AT 11X17.
2. THE BOUNDARY OF THE FACILITY SITE IS DRAWN AS SHOWN IN THE ALTA SURVEY AND MAY NOT MATCH WITH BOUNDARIES OF ADJACENT/ UNDERLYING PARCELS, WHICH ARE PROVIDED BY THE JEFFERSON COUNTY GIS DATABASE AND ARE NOT SURVEY ACCURATE.

BASE MAP: NYSGIS "LATEST ORTHOIMAGERY" 2021 ONLINE SERVICE LAYER, IMAGERY DATE 2020.
 DATA SOURCES: AES, TRC, NYSGIS, JEFFERSON COUNTY RPTS.



1:7,200
 1" = 600'



PROJECT:		RIVERSIDE SOLAR LLC TOWNS OF LYME & BROWNVILLE JEFFERSON COUNTY, NY	
TITLE: AERIAL PHOTOGRAPHY OF THE STUDY AREA			
DRAWN BY:	R. BARBER	PROJ. NO.:	373222
CHECKED BY:	A. KAILAS	FIGURE 3-7 Sheet 6 of 101	
APPROVED BY:	S. KRANES		
DATE:	SEPTEMBER 2021		



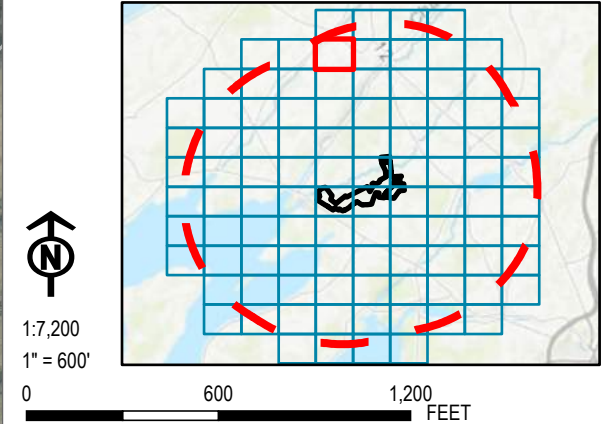


- LEGEND**
- FIVE-MILE STUDY AREA BOUNDARY
 - PARCELS IN STUDY AREA
 - TOWN BOUNDARY
 - COUNTY BOUNDARY

NOTES:

1. THIS FIGURE IS DESIGNED TO BE VIEWED OR PRINTED IN COLOR AT 11X17.
2. THE BOUNDARY OF THE FACILITY SITE IS DRAWN AS SHOWN IN THE ALTA SURVEY AND MAY NOT MATCH WITH BOUNDARIES OF ADJACENT/ UNDERLYING PARCELS, WHICH ARE PROVIDED BY THE JEFFERSON COUNTY GIS DATABASE AND ARE NOT SURVEY ACCURATE.

BASE MAP: NYSGIS "LATEST ORTHOIMAGERY" 2021 ONLINE SERVICE LAYER, IMAGERY DATE 2020.
 DATA SOURCES: AES, TRC, NYSGIS, JEFFERSON COUNTY RPTS.







PROJECT:		RIVERSIDE SOLAR LLC TOWNS OF LYME & BROWNVILLE JEFFERSON COUNTY, NY	
TITLE: AERIAL PHOTOGRAPHY OF THE STUDY AREA			
DRAWN BY:	R. BARBER	PROJ. NO.:	373222
CHECKED BY:	A. KAILAS	FIGURE 3-7 Sheet 7 of 101	
APPROVED BY:	S. KRANES		
DATE:	SEPTEMBER 2021		

Town of Lyme

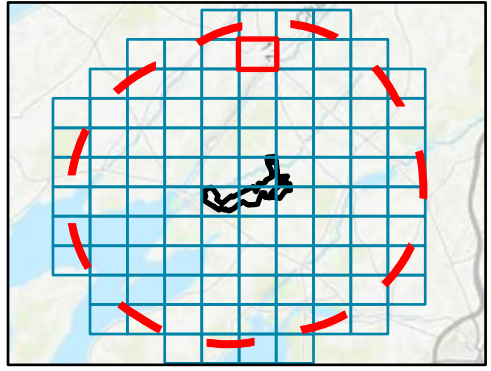


LEGEND

-  FIVE-MILE STUDY AREA BOUNDARY
-  PARCELS IN STUDY AREA
-  TOWN BOUNDARY
-  COUNTY BOUNDARY

NOTES:
 1. THIS FIGURE IS DESIGNED TO BE VIEWED OR PRINTED IN COLOR AT 11X17.
 2. THE BOUNDARY OF THE FACILITY SITE IS DRAWN AS SHOWN IN THE ALTA SURVEY AND MAY NOT MATCH WITH BOUNDARIES OF ADJACENT/ UNDERLYING PARCELS, WHICH ARE PROVIDED BY THE JEFFERSON COUNTY GIS DATABASE AND ARE NOT SURVEY ACCURATE.

BASE MAP: NYSGIS "LATEST ORTHOIMAGERY" 2021 ONLINE SERVICE LAYER, IMAGERY DATE 2020.
 DATA SOURCES: AES, TRC, NYSGIS, JEFFERSON COUNTY RPTS.



1:7,200
 1" = 600'



PROJECT:		RIVERSIDE SOLAR LLC TOWNS OF LYME & BROWNVILLE JEFFERSON COUNTY, NY	
TITLE: AERIAL PHOTOGRAPHY OF THE STUDY AREA			
DRAWN BY:	R. BARBER	PROJ. NO.:	373222
CHECKED BY:	A. KAILAS	FIGURE 3-7 Sheet 8 of 101	
APPROVED BY:	S. KRANES		
DATE:	SEPTEMBER 2021		





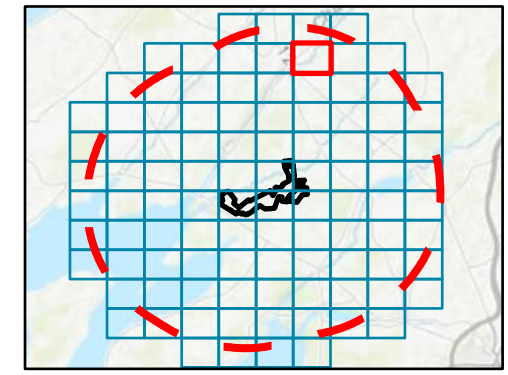
LEGEND

- ┌ ┐ FIVE-MILE STUDY AREA BOUNDARY
- PARCELS IN STUDY AREA
- TOWN BOUNDARY
- COUNTY BOUNDARY

NOTES:

1. THIS FIGURE IS DESIGNED TO BE VIEWED OR PRINTED IN COLOR AT 11X17.
2. THE BOUNDARY OF THE FACILITY SITE IS DRAWN AS SHOWN IN THE ALTA SURVEY AND MAY NOT MATCH WITH BOUNDARIES OF ADJACENT/ UNDERLYING PARCELS, WHICH ARE PROVIDED BY THE JEFFERSON COUNTY GIS DATABASE AND ARE NOT SURVEY ACCURATE.

BASE MAP: NYSGIS "LATEST ORTHOIMAGERY" 2021 ONLINE SERVICE LAYER, IMAGERY DATE 2020.
 DATA SOURCES: AES, TRC, NYSGIS, JEFFERSON COUNTY RPTS.



1:7,200
 1" = 600'







PROJECT:		RIVERSIDE SOLAR LLC TOWNS OF LYME & BROWNVILLE JEFFERSON COUNTY, NY	
TITLE: AERIAL PHOTOGRAPHY OF THE STUDY AREA			
DRAWN BY:	R. BARBER	PROJ. NO.:	373222
CHECKED BY:	A. KAILAS	FIGURE 3-7 Sheet 9 of 101	
APPROVED BY:	S. KRANES		
DATE:	SEPTEMBER 2021		





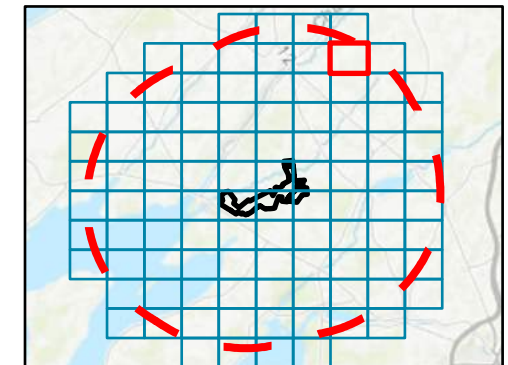
LEGEND

-  FIVE-MILE STUDY AREA BOUNDARY
-  PARCELS IN STUDY AREA
-  TOWN BOUNDARY
-  COUNTY BOUNDARY


NOTES:

1. THIS FIGURE IS DESIGNED TO BE VIEWED OR PRINTED IN COLOR AT 11X17.
2. THE BOUNDARY OF THE FACILITY SITE IS DRAWN AS SHOWN IN THE ALTA SURVEY AND MAY NOT MATCH WITH BOUNDARIES OF ADJACENT/ UNDERLYING PARCELS, WHICH ARE PROVIDED BY THE JEFFERSON COUNTY GIS DATABASE AND ARE NOT SURVEY ACCURATE.

BASE MAP: NYSGIS "LATEST ORTHOIMAGERY" 2021 ONLINE SERVICE LAYER, IMAGERY DATE 2020.
 DATA SOURCES: AES, TRC, NYSGIS, JEFFERSON COUNTY RPTS.



1:7,200
 1" = 600'







PROJECT:		RIVERSIDE SOLAR LLC TOWNS OF LYME & BROWNVILLE JEFFERSON COUNTY, NY	
TITLE: AERIAL PHOTOGRAPHY OF THE STUDY AREA			
DRAWN BY:	R. BARBER	PROJ. NO.:	373222
CHECKED BY:	A. KAILAS	FIGURE 3-7 Sheet 10 of 101	
APPROVED BY:	S. KRANES		
DATE:	SEPTEMBER 2021		





LEGEND

-  FIVE-MILE STUDY AREA BOUNDARY
-  PARCELS IN STUDY AREA
-  TOWN BOUNDARY
-  COUNTY BOUNDARY

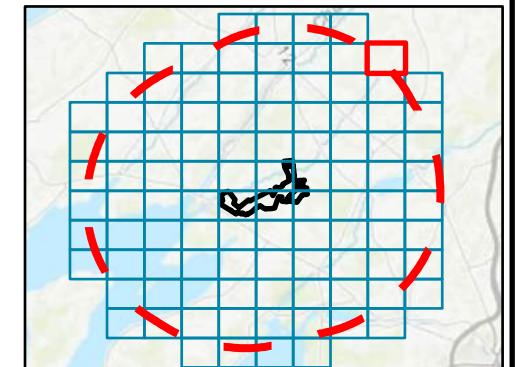
NOTES:

1. THIS FIGURE IS DESIGNED TO BE VIEWED OR PRINTED IN COLOR AT 11X17.
2. THE BOUNDARY OF THE FACILITY SITE IS DRAWN AS SHOWN IN THE ALTA SURVEY AND MAY NOT MATCH WITH BOUNDARIES OF ADJACENT/ UNDERLYING PARCELS, WHICH ARE PROVIDED BY THE JEFFERSON COUNTY GIS DATABASE AND ARE NOT SURVEY ACCURATE.

BASE MAP: NYSGIS "LATEST ORTHOIMAGERY" 2021 ONLINE SERVICE LAYER, IMAGERY DATE 2020.
 DATA SOURCES: AES, TRC, NYSGIS, JEFFERSON COUNTY RPTS.



1:7,200
 1" = 600'



PROJECT: **RIVERSIDE SOLAR LLC
 TOWNS OF LYME & BROWNVILLE
 JEFFERSON COUNTY, NY**

TITLE: **AERIAL PHOTOGRAPHY OF THE STUDY AREA**

DRAWN BY: R. BARBER PROJ. NO.: 373222

CHECKED BY: A. KAILAS

APPROVED BY: S. KRANES

DATE: SEPTEMBER 2021

**FIGURE 3-7
 Sheet 11 of 101**



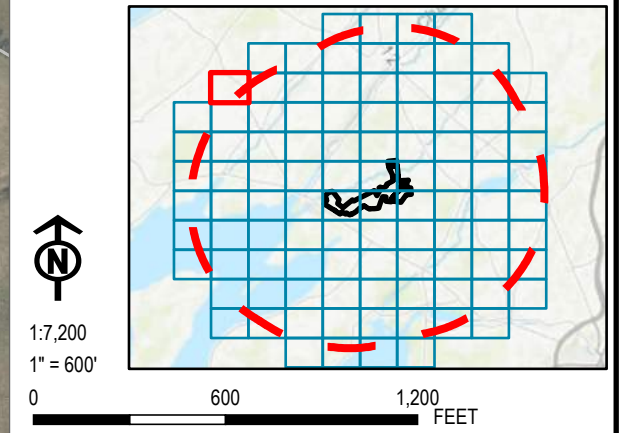
215 GREENFIELD PKWY, STE 102
 LIVERPOOL, NY 13088



- LEGEND**
- FIVE-MILE STUDY AREA BOUNDARY
 - PARCELS IN STUDY AREA
 - TOWN BOUNDARY
 - COUNTY BOUNDARY





NOTES:
 1. THIS FIGURE IS DESIGNED TO BE VIEWED OR PRINTED IN COLOR AT 11X17.
 2. THE BOUNDARY OF THE FACILITY SITE IS DRAWN AS SHOWN IN THE ALTA SURVEY AND MAY NOT MATCH WITH BOUNDARIES OF ADJACENT/ UNDERLYING PARCELS, WHICH ARE PROVIDED BY THE JEFFERSON COUNTY GIS DATABASE AND ARE NOT SURVEY ACCURATE.

BASE MAP: NYSGIS "LATEST ORTHOIMAGERY" 2021 ONLINE SERVICE LAYER, IMAGERY DATE 2020.
 DATA SOURCES: AES, TRC, NYSGIS, JEFFERSON COUNTY RPTS.



PROJECT:		RIVERSIDE SOLAR LLC TOWNS OF LYME & BROWNVILLE JEFFERSON COUNTY, NY	
TITLE: AERIAL PHOTOGRAPHY OF THE STUDY AREA			
DRAWN BY:	R. BARBER	PROJ. NO.:	373222
CHECKED BY:	A. KAILAS	FIGURE 3-7 Sheet 12 of 101	
APPROVED BY:	S. KRANES		
DATE:	SEPTEMBER 2021	215 GREENFIELD PKWY, STE 102 LIVERPOOL, NY 13088	

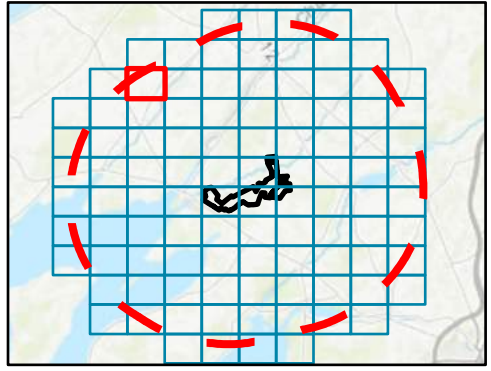


- LEGEND**
-  FIVE-MILE STUDY AREA BOUNDARY
 -  PARCELS IN STUDY AREA
 -  TOWN BOUNDARY
 -  COUNTY BOUNDARY

NOTES:

1. THIS FIGURE IS DESIGNED TO BE VIEWED OR PRINTED IN COLOR AT 11X17.
2. THE BOUNDARY OF THE FACILITY SITE IS DRAWN AS SHOWN IN THE ALTA SURVEY AND MAY NOT MATCH WITH BOUNDARIES OF ADJACENT/ UNDERLYING PARCELS, WHICH ARE PROVIDED BY THE JEFFERSON COUNTY GIS DATABASE AND ARE NOT SURVEY ACCURATE.

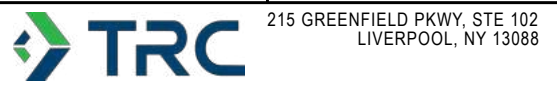
BASE MAP: NYSGIS "LATEST ORTHOIMAGERY" 2021 ONLINE SERVICE LAYER, IMAGERY DATE 2020.
 DATA SOURCES: AES, TRC, NYSGIS, JEFFERSON COUNTY RPTS.



1:7,200
 1" = 600'



PROJECT:		RIVERSIDE SOLAR LLC TOWNS OF LYME & BROWNVILLE JEFFERSON COUNTY, NY	
TITLE: AERIAL PHOTOGRAPHY OF THE STUDY AREA			
DRAWN BY:	R. BARBER	PROJ. NO.:	373222
CHECKED BY:	A. KAILAS	FIGURE 3-7 Sheet 13 of 101	
APPROVED BY:	S. KRANES		
DATE:	SEPTEMBER 2021		





LEGEND

- FIVE-MILE STUDY AREA BOUNDARY
- PARCELS IN STUDY AREA
- TOWN BOUNDARY
- COUNTY BOUNDARY

Town of
Clayton

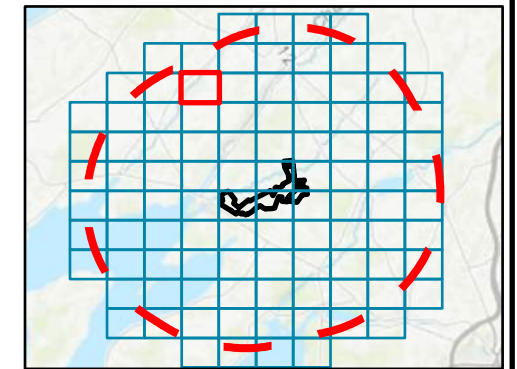
Town of Lyme
Jefferson
County

County
Route 5

NOTES:

1. THIS FIGURE IS DESIGNED TO BE VIEWED OR PRINTED IN COLOR AT 11X17.
2. THE BOUNDARY OF THE FACILITY SITE IS DRAWN AS SHOWN IN THE ALTA SURVEY AND MAY NOT MATCH WITH BOUNDARIES OF ADJACENT/ UNDERLYING PARCELS, WHICH ARE PROVIDED BY THE JEFFERSON COUNTY GIS DATABASE AND ARE NOT SURVEY ACCURATE.

BASE MAP: NYSGIS "LATEST ORTHOIMAGERY" 2021 ONLINE SERVICE LAYER, IMAGERY DATE 2020.
DATA SOURCES: AES, TRC, NYSGIS, JEFFERSON COUNTY RPTS.



1:7,200
1" = 600'



PROJECT:		RIVERSIDE SOLAR LLC TOWNS OF LYME & BROWNVILLE JEFFERSON COUNTY, NY	
TITLE: AERIAL PHOTOGRAPHY OF THE STUDY AREA			
DRAWN BY:	R. BARBER	PROJ. NO.:	373222
CHECKED BY:	A. KAILAS	FIGURE 3-7 Sheet 14 of 101	
APPROVED BY:	S. KRANES		
DATE:	SEPTEMBER 2021		



215 GREENFIELD PKWY, STE 102
LIVERPOOL, NY 13088



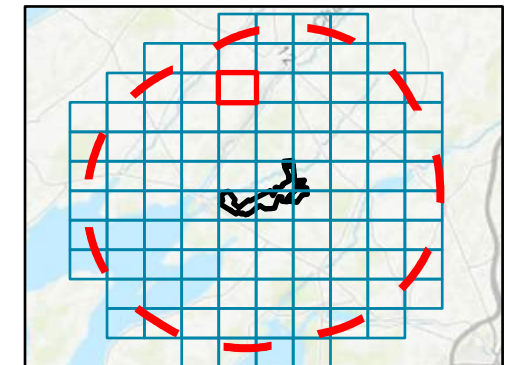
LEGEND

- ┌ ┐ FIVE-MILE STUDY AREA BOUNDARY
- PARCELS IN STUDY AREA
- TOWN BOUNDARY
- COUNTY BOUNDARY


NOTES:

1. THIS FIGURE IS DESIGNED TO BE VIEWED OR PRINTED IN COLOR AT 11X17.
2. THE BOUNDARY OF THE FACILITY SITE IS DRAWN AS SHOWN IN THE ALTA SURVEY AND MAY NOT MATCH WITH BOUNDARIES OF ADJACENT/ UNDERLYING PARCELS, WHICH ARE PROVIDED BY THE JEFFERSON COUNTY GIS DATABASE AND ARE NOT SURVEY ACCURATE.

BASE MAP: NYSGIS "LATEST ORTHOIMAGERY" 2021 ONLINE SERVICE LAYER, IMAGERY DATE 2020.
 DATA SOURCES: AES, TRC, NYSGIS, JEFFERSON COUNTY RPTS.







1:7,200
 1" = 600'



PROJECT: RIVERSIDE SOLAR LLC TOWNS OF LYME & BROWNVILLE JEFFERSON COUNTY, NY	
TITLE: AERIAL PHOTOGRAPHY OF THE STUDY AREA	
DRAWN BY: R. BARBER	PROJ. NO.: 373222
CHECKED BY: A. KAILAS	FIGURE 3-7 Sheet 15 of 101
APPROVED BY: S. KRANES	
DATE: SEPTEMBER 2021	
215 GREENFIELD PKWY, STE 102 LIVERPOOL, NY 13088	



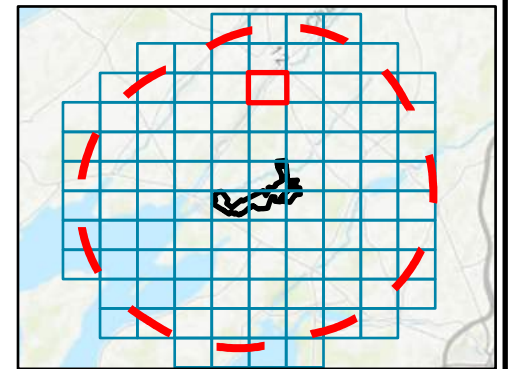
LEGEND

-  FIVE-MILE STUDY AREA BOUNDARY
-  PARCELS IN STUDY AREA
-  TOWN BOUNDARY
-  COUNTY BOUNDARY

NOTES:

1. THIS FIGURE IS DESIGNED TO BE VIEWED OR PRINTED IN COLOR AT 11X17.
2. THE BOUNDARY OF THE FACILITY SITE IS DRAWN AS SHOWN IN THE ALTA SURVEY AND MAY NOT MATCH WITH BOUNDARIES OF ADJACENT/ UNDERLYING PARCELS, WHICH ARE PROVIDED BY THE JEFFERSON COUNTY GIS DATABASE AND ARE NOT SURVEY ACCURATE.

BASE MAP: NYSGIS "LATEST ORTHOIMAGERY" 2021 ONLINE SERVICE LAYER, IMAGERY DATE 2020.
 DATA SOURCES: AES, TRC, NYSGIS, JEFFERSON COUNTY RPTS.



1:7,200
 1" = 600'



PROJECT:		RIVERSIDE SOLAR LLC TOWNS OF LYME & BROWNVILLE JEFFERSON COUNTY, NY	
TITLE: AERIAL PHOTOGRAPHY OF THE STUDY AREA			
DRAWN BY:	R. BARBER	PROJ. NO.:	373222
CHECKED BY:	A. KAILAS	FIGURE 3-7 Sheet 16 of 101	
APPROVED BY:	S. KRANES		
DATE:	SEPTEMBER 2021		



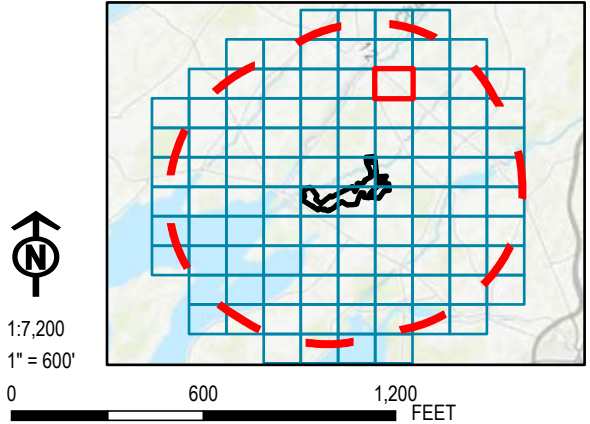


- LEGEND**
- FIVE-MILE STUDY AREA BOUNDARY
 - PARCELS IN STUDY AREA
 - TOWN BOUNDARY
 - COUNTY BOUNDARY

NOTES:

1. THIS FIGURE IS DESIGNED TO BE VIEWED OR PRINTED IN COLOR AT 11X17.
2. THE BOUNDARY OF THE FACILITY SITE IS DRAWN AS SHOWN IN THE ALTA SURVEY AND MAY NOT MATCH WITH BOUNDARIES OF ADJACENT/ UNDERLYING PARCELS, WHICH ARE PROVIDED BY THE JEFFERSON COUNTY GIS DATABASE AND ARE NOT SURVEY ACCURATE.

BASE MAP: NYSGIS "LATEST ORTHOIMAGERY" 2021 ONLINE SERVICE LAYER, IMAGERY DATE 2020.
 DATA SOURCES: AES, TRC, NYSGIS, JEFFERSON COUNTY RPTS.



PROJECT:		RIVERSIDE SOLAR LLC TOWNS OF LYME & BROWNVILLE JEFFERSON COUNTY, NY	
TITLE: AERIAL PHOTOGRAPHY OF THE STUDY AREA			
DRAWN BY:	R. BARBER	PROJ. NO.:	373222
CHECKED BY:	A. KAILAS	FIGURE 3-7 Sheet 17 of 101	
APPROVED BY:	S. KRANES		
DATE:	SEPTEMBER 2021		

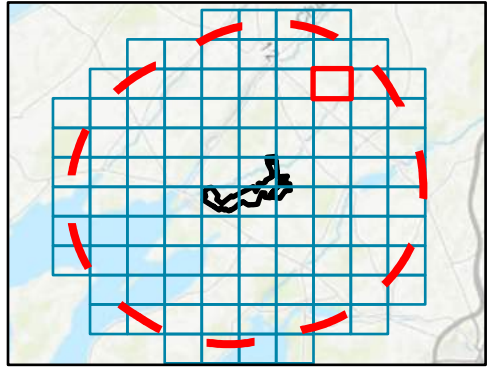


- LEGEND**
- FIVE-MILE STUDY AREA BOUNDARY
 - PARCELS IN STUDY AREA
 - TOWN BOUNDARY
 - COUNTY BOUNDARY

NOTES:

1. THIS FIGURE IS DESIGNED TO BE VIEWED OR PRINTED IN COLOR AT 11X17.
2. THE BOUNDARY OF THE FACILITY SITE IS DRAWN AS SHOWN IN THE ALTA SURVEY AND MAY NOT MATCH WITH BOUNDARIES OF ADJACENT/ UNDERLYING PARCELS, WHICH ARE PROVIDED BY THE JEFFERSON COUNTY GIS DATABASE AND ARE NOT SURVEY ACCURATE.

BASE MAP: NYSGIS "LATEST ORTHOIMAGERY" 2021 ONLINE SERVICE LAYER, IMAGERY DATE 2020.
 DATA SOURCES: AES, TRC, NYSGIS, JEFFERSON COUNTY RPTS.



1:7,200
 1" = 600'







PROJECT:		RIVERSIDE SOLAR LLC TOWNS OF LYME & BROWNVILLE JEFFERSON COUNTY, NY	
TITLE: AERIAL PHOTOGRAPHY OF THE STUDY AREA			
DRAWN BY:	R. BARBER	PROJ. NO.:	373222
CHECKED BY:	A. KAILAS	FIGURE 3-7 Sheet 18 of 101	
APPROVED BY:	S. KRANES		
DATE:	SEPTEMBER 2021		





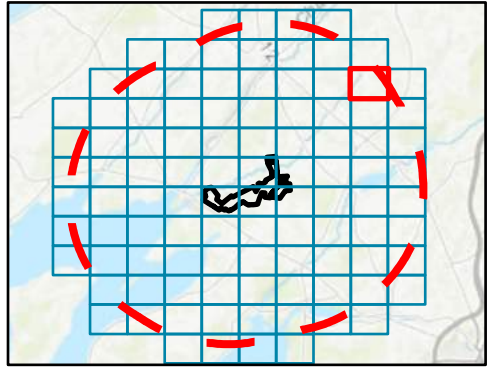
LEGEND

-  FIVE-MILE STUDY AREA BOUNDARY
-  PARCELS IN STUDY AREA
-  TOWN BOUNDARY
-  COUNTY BOUNDARY

NOTES:

1. THIS FIGURE IS DESIGNED TO BE VIEWED OR PRINTED IN COLOR AT 11X17.
2. THE BOUNDARY OF THE FACILITY SITE IS DRAWN AS SHOWN IN THE ALTA SURVEY AND MAY NOT MATCH WITH BOUNDARIES OF ADJACENT/ UNDERLYING PARCELS, WHICH ARE PROVIDED BY THE JEFFERSON COUNTY GIS DATABASE AND ARE NOT SURVEY ACCURATE.

BASE MAP: NYSGIS "LATEST ORTHOIMAGERY" 2021 ONLINE SERVICE LAYER, IMAGERY DATE 2020.
 DATA SOURCES: AES, TRC, NYSGIS, JEFFERSON COUNTY RPTS.



1:7,200
 1" = 600'







PROJECT:		RIVERSIDE SOLAR LLC TOWNS OF LYME & BROWNVILLE JEFFERSON COUNTY, NY	
TITLE: AERIAL PHOTOGRAPHY OF THE STUDY AREA			
DRAWN BY:	R. BARBER	PROJ. NO.:	373222
CHECKED BY:	A. KAILAS	FIGURE 3-7 Sheet 19 of 101	
APPROVED BY:	S. KRANES		
DATE:	SEPTEMBER 2021		





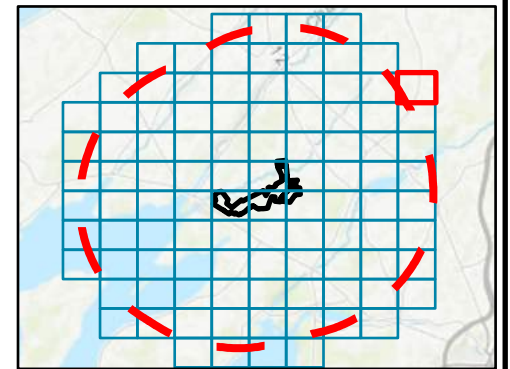
LEGEND

-  FIVE-MILE STUDY AREA BOUNDARY
-  PARCELS IN STUDY AREA
-  TOWN BOUNDARY
-  COUNTY BOUNDARY

NOTES:

1. THIS FIGURE IS DESIGNED TO BE VIEWED OR PRINTED IN COLOR AT 11X17.
2. THE BOUNDARY OF THE FACILITY SITE IS DRAWN AS SHOWN IN THE ALTA SURVEY AND MAY NOT MATCH WITH BOUNDARIES OF ADJACENT/ UNDERLYING PARCELS, WHICH ARE PROVIDED BY THE JEFFERSON COUNTY GIS DATABASE AND ARE NOT SURVEY ACCURATE.


BASE MAP: NYSGIS "LATEST ORTHOIMAGERY" 2021 ONLINE SERVICE LAYER, IMAGERY DATE 2020.
 DATA SOURCES: AES, TRC, NYSGIS, JEFFERSON COUNTY RPTS.



1:7,200
 1" = 600'



PROJECT:		RIVERSIDE SOLAR LLC TOWNS OF LYME & BROWNVILLE JEFFERSON COUNTY, NY	
TITLE: AERIAL PHOTOGRAPHY OF THE STUDY AREA			
DRAWN BY:	R. BARBER	PROJ. NO.:	373222
CHECKED BY:	A. KAILAS	FIGURE 3-7 Sheet 20 of 101	
APPROVED BY:	S. KRANES		
DATE:	SEPTEMBER 2021		

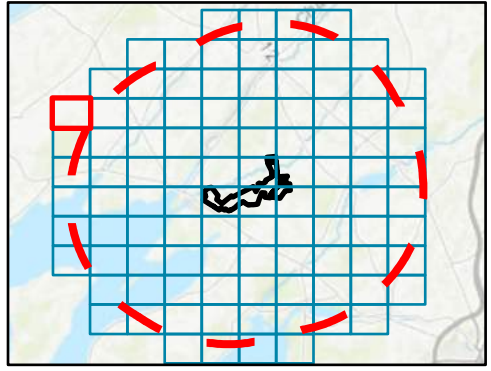




- LEGEND**
- FIVE-MILE STUDY AREA BOUNDARY
 - PARCELS IN STUDY AREA
 - TOWN BOUNDARY
 - COUNTY BOUNDARY

NOTES:
 1. THIS FIGURE IS DESIGNED TO BE VIEWED OR PRINTED IN COLOR AT 11X17.
 2. THE BOUNDARY OF THE FACILITY SITE IS DRAWN AS SHOWN IN THE ALTA SURVEY AND MAY NOT MATCH WITH BOUNDARIES OF ADJACENT/ UNDERLYING PARCELS, WHICH ARE PROVIDED BY THE JEFFERSON COUNTY GIS DATABASE AND ARE NOT SURVEY ACCURATE.

BASE MAP: NYSGIS "LATEST ORTHOIMAGERY" 2021 ONLINE SERVICE LAYER, IMAGERY DATE 2020.
 DATA SOURCES: AES, TRC, NYSGIS, JEFFERSON COUNTY RPTS.



1:7,200
 1" = 600'
 0 600 1,200 FEET

PROJECT:		RIVERSIDE SOLAR LLC TOWNS OF LYME & BROWNVILLE JEFFERSON COUNTY, NY	
TITLE: AERIAL PHOTOGRAPHY OF THE STUDY AREA			
DRAWN BY:	R. BARBER	PROJ. NO.:	373222
CHECKED BY:	A. KAILAS	FIGURE 3-7 Sheet 21 of 101	
APPROVED BY:	S. KRANES		
DATE:	SEPTEMBER 2021		

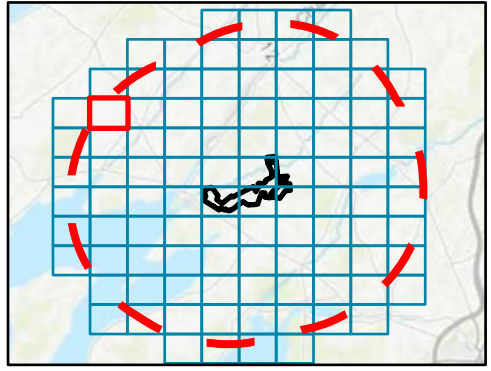


LEGEND

- FIVE-MILE STUDY AREA BOUNDARY
- PARCELS IN STUDY AREA
- TOWN BOUNDARY
- COUNTY BOUNDARY

NOTES:
 1. THIS FIGURE IS DESIGNED TO BE VIEWED OR PRINTED IN COLOR AT 11X17.
 2. THE BOUNDARY OF THE FACILITY SITE IS DRAWN AS SHOWN IN THE ALTA SURVEY AND MAY NOT MATCH WITH BOUNDARIES OF ADJACENT/ UNDERLYING PARCELS, WHICH ARE PROVIDED BY THE JEFFERSON COUNTY GIS DATABASE AND ARE NOT SURVEY ACCURATE.

BASE MAP: NYSGIS "LATEST ORTHOIMAGERY" 2021 ONLINE SERVICE LAYER, IMAGERY DATE 2020.
 DATA SOURCES: AES, TRC, NYSGIS, JEFFERSON COUNTY RPTS.




1:7,200
 1" = 600'



PROJECT:		RIVERSIDE SOLAR LLC TOWNS OF LYME & BROWNVILLE JEFFERSON COUNTY, NY	
TITLE: AERIAL PHOTOGRAPHY OF THE STUDY AREA			
DRAWN BY:	R. BARBER	PROJ. NO.:	373222
CHECKED BY:	A. KAILAS	FIGURE 3-7 Sheet 22 of 101	
APPROVED BY:	S. KRANES		
DATE:	SEPTEMBER 2021		





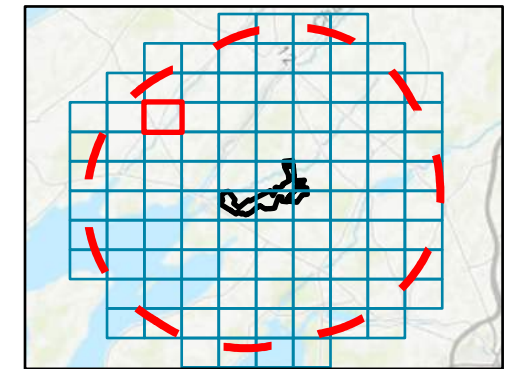
LEGEND

- ▬ FIVE-MILE STUDY AREA BOUNDARY
- PARCELS IN STUDY AREA
- TOWN BOUNDARY
- COUNTY BOUNDARY

NOTES:

1. THIS FIGURE IS DESIGNED TO BE VIEWED OR PRINTED IN COLOR AT 11X17.
2. THE BOUNDARY OF THE FACILITY SITE IS DRAWN AS SHOWN IN THE ALTA SURVEY AND MAY NOT MATCH WITH BOUNDARIES OF ADJACENT/ UNDERLYING PARCELS, WHICH ARE PROVIDED BY THE JEFFERSON COUNTY GIS DATABASE AND ARE NOT SURVEY ACCURATE.

BASE MAP: NYSGIS "LATEST ORTHOIMAGERY" 2021 ONLINE SERVICE LAYER, IMAGERY DATE 2020.
 DATA SOURCES: AES, TRC, NYSGIS, JEFFERSON COUNTY RPTS.



1:7,200
 1" = 600'



PROJECT: RIVERSIDE SOLAR LLC TOWNS OF LYME & BROWNVILLE JEFFERSON COUNTY, NY	
TITLE: AERIAL PHOTOGRAPHY OF THE STUDY AREA	
DRAWN BY: R. BARBER	PROJ. NO.: 373222
CHECKED BY: A. KAILAS	FIGURE 3-7 Sheet 23 of 101
APPROVED BY: S. KRANES	
DATE: SEPTEMBER 2021	

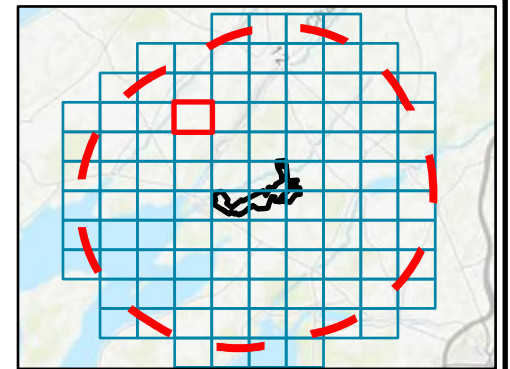




- LEGEND**
- FIVE-MILE STUDY AREA BOUNDARY
 - PARCELS IN STUDY AREA
 - TOWN BOUNDARY
 - COUNTY BOUNDARY

NOTES:
 1. THIS FIGURE IS DESIGNED TO BE VIEWED OR PRINTED IN COLOR AT 11X17.
 2. THE BOUNDARY OF THE FACILITY SITE IS DRAWN AS SHOWN IN THE ALTA SURVEY AND MAY NOT MATCH WITH BOUNDARIES OF ADJACENT/ UNDERLYING PARCELS, WHICH ARE PROVIDED BY THE JEFFERSON COUNTY GIS DATABASE AND ARE NOT SURVEY ACCURATE.

BASE MAP: NYSGIS "LATEST ORTHOIMAGERY" 2021 ONLINE SERVICE LAYER, IMAGERY DATE 2020.
 DATA SOURCES: AES, TRC, NYSGIS, JEFFERSON COUNTY RPTS.



1:7,200
 1" = 600'







PROJECT:		RIVERSIDE SOLAR LLC TOWNS OF LYME & BROWNVILLE JEFFERSON COUNTY, NY	
TITLE: AERIAL PHOTOGRAPHY OF THE STUDY AREA			
DRAWN BY:	R. BARBER	PROJ. NO.:	373222
CHECKED BY:	A. KAILAS	FIGURE 3-7 Sheet 24 of 101	
APPROVED BY:	S. KRANES		
DATE:	SEPTEMBER 2021		





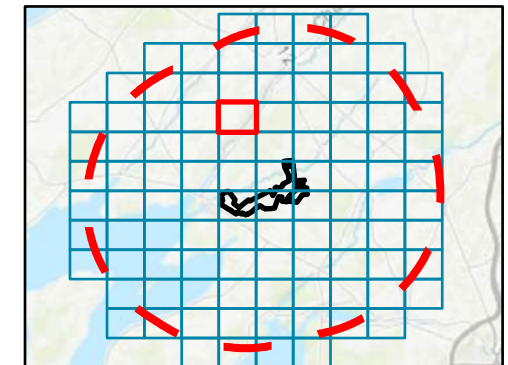
LEGEND

-  FIVE-MILE STUDY AREA BOUNDARY
-  PARCELS IN STUDY AREA
-  TOWN BOUNDARY
-  COUNTY BOUNDARY


NOTES:

1. THIS FIGURE IS DESIGNED TO BE VIEWED OR PRINTED IN COLOR AT 11X17.
2. THE BOUNDARY OF THE FACILITY SITE IS DRAWN AS SHOWN IN THE ALTA SURVEY AND MAY NOT MATCH WITH BOUNDARIES OF ADJACENT/ UNDERLYING PARCELS, WHICH ARE PROVIDED BY THE JEFFERSON COUNTY GIS DATABASE AND ARE NOT SURVEY ACCURATE.

BASE MAP: NYSGIS "LATEST ORTHOIMAGERY" 2021 ONLINE SERVICE LAYER, IMAGERY DATE 2020.
 DATA SOURCES: AES, TRC, NYSGIS, JEFFERSON COUNTY RPTS.



1:7,200
 1" = 600'



PROJECT: RIVERSIDE SOLAR LLC TOWNS OF LYME & BROWNVILLE JEFFERSON COUNTY, NY	
TITLE: AERIAL PHOTOGRAPHY OF THE STUDY AREA	
DRAWN BY: R. BARBER	PROJ. NO.: 373222
CHECKED BY: A. KAILAS	FIGURE 3-7 Sheet 25 of 101
APPROVED BY: S. KRANES	
DATE: SEPTEMBER 2021	



215 GREENFIELD PKWY, STE 102
 LIVERPOOL, NY 13088

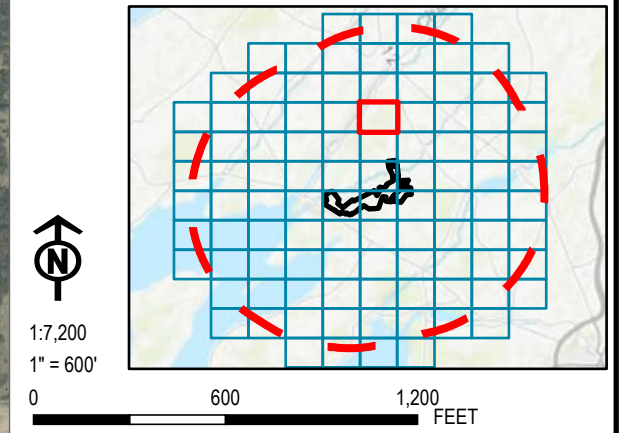


- LEGEND**
- FIVE-MILE STUDY AREA BOUNDARY
 - PARCELS IN STUDY AREA
 - TOWN BOUNDARY
 - COUNTY BOUNDARY

NOTES:

1. THIS FIGURE IS DESIGNED TO BE VIEWED OR PRINTED IN COLOR AT 11X17.
2. THE BOUNDARY OF THE FACILITY SITE IS DRAWN AS SHOWN IN THE ALTA SURVEY AND MAY NOT MATCH WITH BOUNDARIES OF ADJACENT/ UNDERLYING PARCELS, WHICH ARE PROVIDED BY THE JEFFERSON COUNTY GIS DATABASE AND ARE NOT SURVEY ACCURATE.





BASE MAP: NYSGIS "LATEST ORTHOIMAGERY" 2021 ONLINE SERVICE LAYER, IMAGERY DATE 2020.
 DATA SOURCES: AES, TRC, NYSGIS, JEFFERSON COUNTY RPTS.



PROJECT:		RIVERSIDE SOLAR LLC TOWNS OF LYME & BROWNVILLE JEFFERSON COUNTY, NY	
TITLE: AERIAL PHOTOGRAPHY OF THE STUDY AREA			
DRAWN BY:	R. BARBER	PROJ. NO.:	373222
CHECKED BY:	A. KAILAS	FIGURE 3-7 Sheet 26 of 101	
APPROVED BY:	S. KRANES		
DATE:	SEPTEMBER 2021		
		215 GREENFIELD PKWY, STE 102 LIVERPOOL, NY 13088	



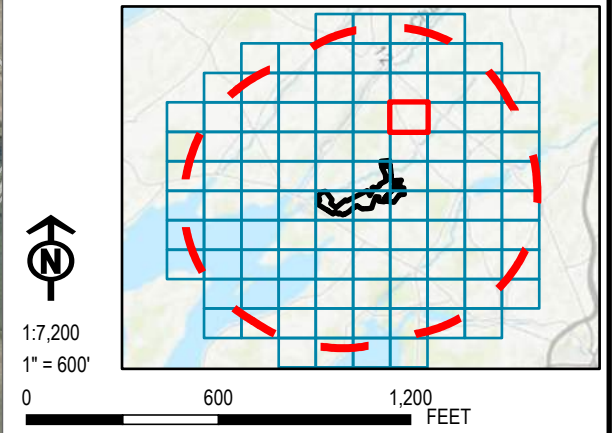
LEGEND

-  FIVE-MILE STUDY AREA BOUNDARY
-  PARCELS IN STUDY AREA
-  TOWN BOUNDARY
-  COUNTY BOUNDARY


NOTES:

1. THIS FIGURE IS DESIGNED TO BE VIEWED OR PRINTED IN COLOR AT 11X17.
2. THE BOUNDARY OF THE FACILITY SITE IS DRAWN AS SHOWN IN THE ALTA SURVEY AND MAY NOT MATCH WITH BOUNDARIES OF ADJACENT/ UNDERLYING PARCELS, WHICH ARE PROVIDED BY THE JEFFERSON COUNTY GIS DATABASE AND ARE NOT SURVEY ACCURATE.

BASE MAP: NYSGIS "LATEST ORTHOIMAGERY" 2021 ONLINE SERVICE LAYER, IMAGERY DATE 2020.
 DATA SOURCES: AES, TRC, NYSGIS, JEFFERSON COUNTY RPTS.







PROJECT:		RIVERSIDE SOLAR LLC TOWNS OF LYME & BROWNVILLE JEFFERSON COUNTY, NY	
TITLE: AERIAL PHOTOGRAPHY OF THE STUDY AREA			
DRAWN BY:	R. BARBER	PROJ. NO.:	373222
CHECKED BY:	A. KAILAS	FIGURE 3-7 Sheet 27 of 101	
APPROVED BY:	S. KRANES		
DATE:	SEPTEMBER 2021		





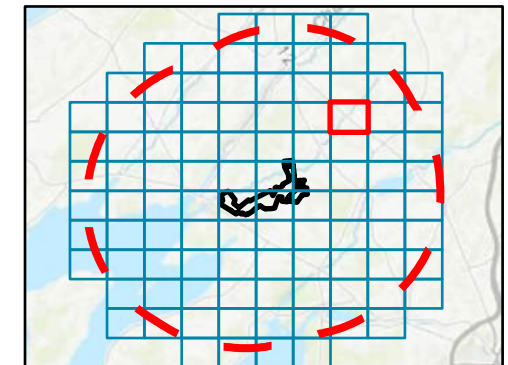
LEGEND

-  FIVE-MILE STUDY AREA BOUNDARY
-  PARCELS IN STUDY AREA
-  TOWN BOUNDARY
-  COUNTY BOUNDARY

NOTES:

1. THIS FIGURE IS DESIGNED TO BE VIEWED OR PRINTED IN COLOR AT 11X17.
2. THE BOUNDARY OF THE FACILITY SITE IS DRAWN AS SHOWN IN THE ALTA SURVEY AND MAY NOT MATCH WITH BOUNDARIES OF ADJACENT/ UNDERLYING PARCELS, WHICH ARE PROVIDED BY THE JEFFERSON COUNTY GIS DATABASE AND ARE NOT SURVEY ACCURATE.

BASE MAP: NYSGIS "LATEST ORTHOIMAGERY" 2021 ONLINE SERVICE LAYER, IMAGERY DATE 2020.
 DATA SOURCES: AES, TRC, NYSGIS, JEFFERSON COUNTY RPTS.



1:7,200
 1" = 600'







PROJECT:		RIVERSIDE SOLAR LLC TOWNS OF LYME & BROWNVILLE JEFFERSON COUNTY, NY	
TITLE: AERIAL PHOTOGRAPHY OF THE STUDY AREA			
DRAWN BY:	R. BARBER	PROJ. NO.:	373222
CHECKED BY:	A. KAILAS	FIGURE 3-7 Sheet 28 of 101	
APPROVED BY:	S. KRANES		
DATE:	SEPTEMBER 2021		





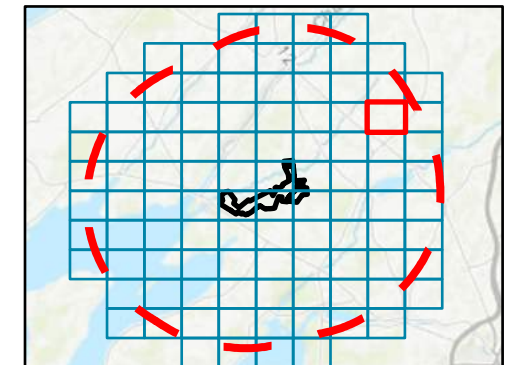
LEGEND

-  FIVE-MILE STUDY AREA BOUNDARY
-  PARCELS IN STUDY AREA
-  TOWN BOUNDARY
-  COUNTY BOUNDARY


NOTES:

1. THIS FIGURE IS DESIGNED TO BE VIEWED OR PRINTED IN COLOR AT 11X17.
2. THE BOUNDARY OF THE FACILITY SITE IS DRAWN AS SHOWN IN THE ALTA SURVEY AND MAY NOT MATCH WITH BOUNDARIES OF ADJACENT/ UNDERLYING PARCELS, WHICH ARE PROVIDED BY THE JEFFERSON COUNTY GIS DATABASE AND ARE NOT SURVEY ACCURATE.

BASE MAP: NYSGIS "LATEST ORTHOIMAGERY" 2021 ONLINE SERVICE LAYER, IMAGERY DATE 2020.
 DATA SOURCES: AES, TRC, NYSGIS, JEFFERSON COUNTY RPTS.



1:7,200
 1" = 600'







PROJECT:		RIVERSIDE SOLAR LLC TOWNS OF LYME & BROWNVILLE JEFFERSON COUNTY, NY	
TITLE: AERIAL PHOTOGRAPHY OF THE STUDY AREA			
DRAWN BY:	R. BARBER	PROJ. NO.:	373222
CHECKED BY:	A. KAILAS	FIGURE 3-7 Sheet 29 of 101	
APPROVED BY:	S. KRANES		
DATE:	SEPTEMBER 2021		



215 GREENFIELD PKWY, STE 102
 LIVERPOOL, NY 13088



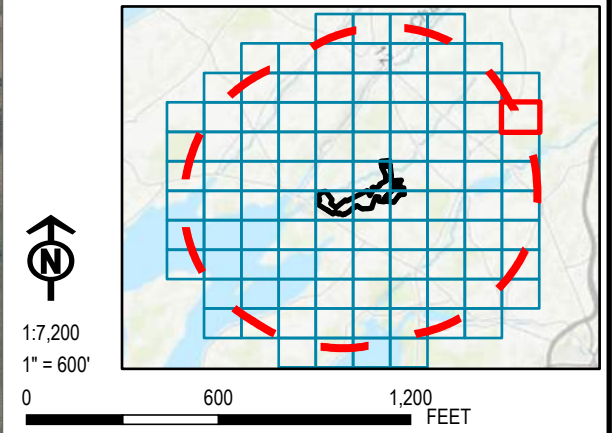
LEGEND

-  FIVE-MILE STUDY AREA BOUNDARY
-  PARCELS IN STUDY AREA
-  TOWN BOUNDARY
-  COUNTY BOUNDARY


NOTES:

1. THIS FIGURE IS DESIGNED TO BE VIEWED OR PRINTED IN COLOR AT 11X17.
2. THE BOUNDARY OF THE FACILITY SITE IS DRAWN AS SHOWN IN THE ALTA SURVEY AND MAY NOT MATCH WITH BOUNDARIES OF ADJACENT/ UNDERLYING PARCELS, WHICH ARE PROVIDED BY THE JEFFERSON COUNTY GIS DATABASE AND ARE NOT SURVEY ACCURATE.

BASE MAP: NYSGIS "LATEST ORTHOIMAGERY" 2021 ONLINE SERVICE LAYER, IMAGERY DATE 2020.
 DATA SOURCES: AES, TRC, NYSGIS, JEFFERSON COUNTY RPTS.



PROJECT:		RIVERSIDE SOLAR LLC TOWNS OF LYME & BROWNVILLE JEFFERSON COUNTY, NY	
TITLE: AERIAL PHOTOGRAPHY OF THE STUDY AREA			
DRAWN BY:	R. BARBER	PROJ. NO.:	373222
CHECKED BY:	A. KAILAS	FIGURE 3-7 Sheet 30 of 101	
APPROVED BY:	S. KRANES		
DATE:	SEPTEMBER 2021		

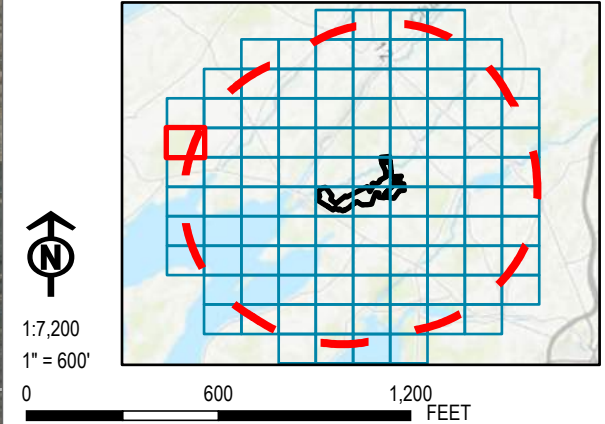




- LEGEND**
- FIVE-MILE STUDY AREA BOUNDARY
 - PARCELS IN STUDY AREA
 - TOWN BOUNDARY
 - COUNTY BOUNDARY


NOTES:
 1. THIS FIGURE IS DESIGNED TO BE VIEWED OR PRINTED IN COLOR AT 11X17.
 2. THE BOUNDARY OF THE FACILITY SITE IS DRAWN AS SHOWN IN THE ALTA SURVEY AND MAY NOT MATCH WITH BOUNDARIES OF ADJACENT/ UNDERLYING PARCELS, WHICH ARE PROVIDED BY THE JEFFERSON COUNTY GIS DATABASE AND ARE NOT SURVEY ACCURATE.

BASE MAP: NYSGIS "LATEST ORTHOIMAGERY" 2021 ONLINE SERVICE LAYER, IMAGERY DATE 2020.
 DATA SOURCES: AES, TRC, NYSGIS, JEFFERSON COUNTY RPTS.



PROJECT:		RIVERSIDE SOLAR LLC TOWNS OF LYME & BROWNVILLE JEFFERSON COUNTY, NY	
TITLE: AERIAL PHOTOGRAPHY OF THE STUDY AREA			
DRAWN BY:	R. BARBER	PROJ. NO.:	373222
CHECKED BY:	A. KAILAS	FIGURE 3-7 Sheet 31 of 101	
APPROVED BY:	S. KRANES		
DATE:	SEPTEMBER 2021		



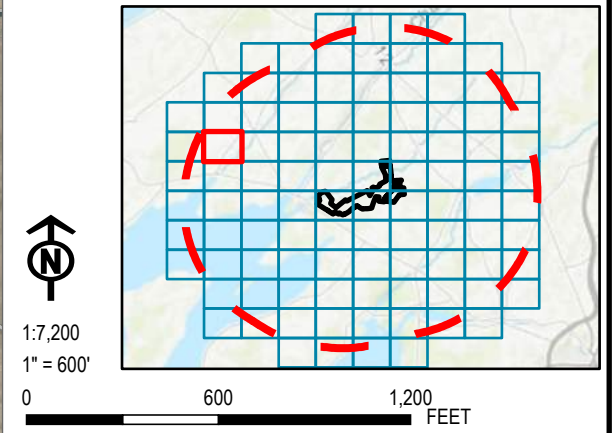


LEGEND

- ┌ └ FIVE-MILE STUDY AREA BOUNDARY
- ▭ PARCELS IN STUDY AREA
- ▭ TOWN BOUNDARY
- ▭ COUNTY BOUNDARY

NOTES:
 1. THIS FIGURE IS DESIGNED TO BE VIEWED OR PRINTED IN COLOR AT 11X17.
 2. THE BOUNDARY OF THE FACILITY SITE IS DRAWN AS SHOWN IN THE ALTA SURVEY AND MAY NOT MATCH WITH BOUNDARIES OF ADJACENT/ UNDERLYING PARCELS, WHICH ARE PROVIDED BY THE JEFFERSON COUNTY GIS DATABASE AND ARE NOT SURVEY ACCURATE.


BASE MAP: NYSGIS "LATEST ORTHOIMAGERY" 2021 ONLINE SERVICE LAYER, IMAGERY DATE 2020.
 DATA SOURCES: AES, TRC, NYSGIS, JEFFERSON COUNTY RPTS.



PROJECT:		RIVERSIDE SOLAR LLC TOWNS OF LYME & BROWNVILLE JEFFERSON COUNTY, NY	
TITLE: AERIAL PHOTOGRAPHY OF THE STUDY AREA			
DRAWN BY:	R. BARBER	PROJ. NO.:	373222
CHECKED BY:	A. KAILAS	FIGURE 3-7 Sheet 32 of 101	
APPROVED BY:	S. KRANES		
DATE:	SEPTEMBER 2021		



TRC 215 GREENFIELD PKWY, STE 102
LIVERPOOL, NY 13088

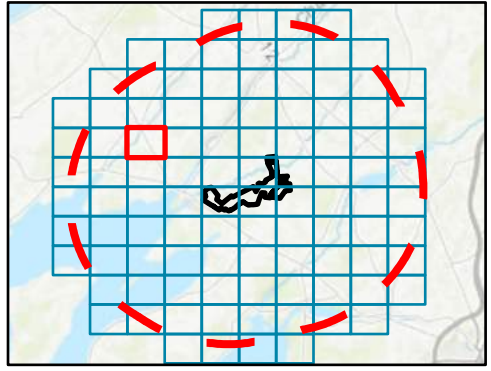


- LEGEND**
- FIVE-MILE STUDY AREA BOUNDARY
 - PARCELS IN STUDY AREA
 - TOWN BOUNDARY
 - COUNTY BOUNDARY

NOTES:

1. THIS FIGURE IS DESIGNED TO BE VIEWED OR PRINTED IN COLOR AT 11X17.
2. THE BOUNDARY OF THE FACILITY SITE IS DRAWN AS SHOWN IN THE ALTA SURVEY AND MAY NOT MATCH WITH BOUNDARIES OF ADJACENT/ UNDERLYING PARCELS, WHICH ARE PROVIDED BY THE JEFFERSON COUNTY GIS DATABASE AND ARE NOT SURVEY ACCURATE.

BASE MAP: NYSGIS "LATEST ORTHOIMAGERY" 2021 ONLINE SERVICE LAYER, IMAGERY DATE 2020.
 DATA SOURCES: AES, TRC, NYSGIS, JEFFERSON COUNTY RPTS.







1:7,200
 1" = 600'



PROJECT:		RIVERSIDE SOLAR LLC TOWNS OF LYME & BROWNVILLE JEFFERSON COUNTY, NY	
TITLE: AERIAL PHOTOGRAPHY OF THE STUDY AREA			
DRAWN BY:	R. BARBER	PROJ. NO.:	373222
CHECKED BY:	A. KAILAS	FIGURE 3-7 Sheet 33 of 101	
APPROVED BY:	S. KRANES		
DATE:	SEPTEMBER 2021		



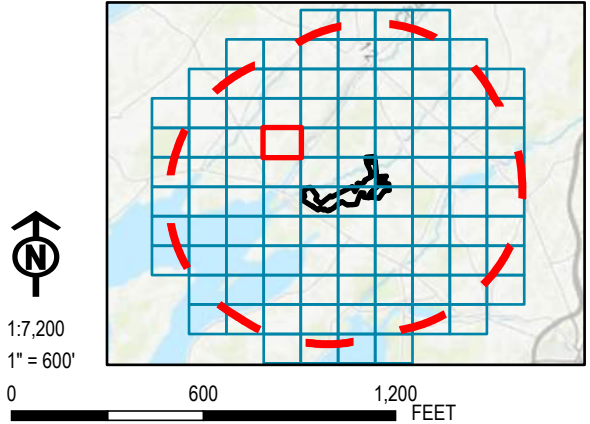


- LEGEND**
-  FIVE-MILE STUDY AREA BOUNDARY
 -  PARCELS IN STUDY AREA
 -  TOWN BOUNDARY
 -  COUNTY BOUNDARY

NOTES:

1. THIS FIGURE IS DESIGNED TO BE VIEWED OR PRINTED IN COLOR AT 11X17.
2. THE BOUNDARY OF THE FACILITY SITE IS DRAWN AS SHOWN IN THE ALTA SURVEY AND MAY NOT MATCH WITH BOUNDARIES OF ADJACENT/ UNDERLYING PARCELS, WHICH ARE PROVIDED BY THE JEFFERSON COUNTY GIS DATABASE AND ARE NOT SURVEY ACCURATE.





BASE MAP: NYSGIS "LATEST ORTHOIMAGERY" 2021 ONLINE SERVICE LAYER, IMAGERY DATE 2020.
 DATA SOURCES: AES, TRC, NYSGIS, JEFFERSON COUNTY RPTS.



PROJECT:		RIVERSIDE SOLAR LLC TOWNS OF LYME & BROWNVILLE JEFFERSON COUNTY, NY	
TITLE: AERIAL PHOTOGRAPHY OF THE STUDY AREA			
DRAWN BY:	R. BARBER	PROJ. NO.:	373222
CHECKED BY:	A. KAILAS	FIGURE 3-7 Sheet 34 of 101	
APPROVED BY:	S. KRANES		
DATE:	SEPTEMBER 2021		



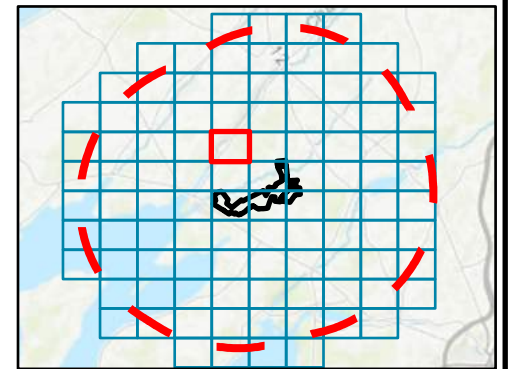
LEGEND

-  FIVE-MILE STUDY AREA BOUNDARY
-  PARCELS IN STUDY AREA
-  TOWN BOUNDARY
-  COUNTY BOUNDARY

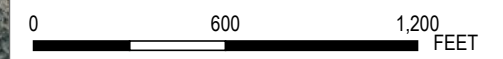
NOTES:

1. THIS FIGURE IS DESIGNED TO BE VIEWED OR PRINTED IN COLOR AT 11X17.
2. THE BOUNDARY OF THE FACILITY SITE IS DRAWN AS SHOWN IN THE ALTA SURVEY AND MAY NOT MATCH WITH BOUNDARIES OF ADJACENT/ UNDERLYING PARCELS, WHICH ARE PROVIDED BY THE JEFFERSON COUNTY GIS DATABASE AND ARE NOT SURVEY ACCURATE.

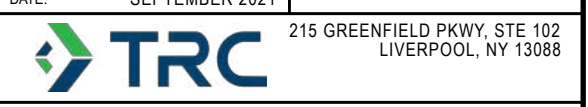
BASE MAP: NYSGIS "LATEST ORTHOIMAGERY" 2021 ONLINE SERVICE LAYER, IMAGERY DATE 2020.
 DATA SOURCES: AES, TRC, NYSGIS, JEFFERSON COUNTY RPTS.



1:7,200
 1" = 600'








PROJECT:		RIVERSIDE SOLAR LLC TOWNS OF LYME & BROWNVILLE JEFFERSON COUNTY, NY	
TITLE: AERIAL PHOTOGRAPHY OF THE STUDY AREA			
DRAWN BY:	R. BARBER	PROJ. NO.:	373222
CHECKED BY:	A. KAILAS	FIGURE 3-7 Sheet 35 of 101	
APPROVED BY:	S. KRANES		
DATE:	SEPTEMBER 2021		





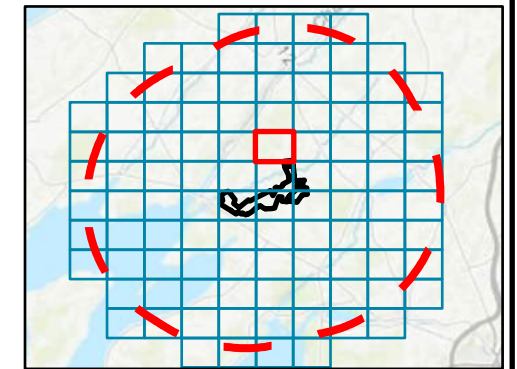
LEGEND

-  FACILITY SITE
-  FIVE-MILE STUDY AREA BOUNDARY
-  PARCELS IN STUDY AREA
-  TOWN BOUNDARY
-  COUNTY BOUNDARY

NOTES:

1. THIS FIGURE IS DESIGNED TO BE VIEWED OR PRINTED IN COLOR AT 11X17.
2. THE BOUNDARY OF THE FACILITY SITE IS DRAWN AS SHOWN IN THE ALTA SURVEY AND MAY NOT MATCH WITH BOUNDARIES OF ADJACENT/ UNDERLYING PARCELS, WHICH ARE PROVIDED BY THE JEFFERSON COUNTY GIS DATABASE AND ARE NOT SURVEY ACCURATE.

BASE MAP: NYSGIS "LATEST ORTHOIMAGERY" 2021 ONLINE SERVICE LAYER, IMAGERY DATE 2020.
 DATA SOURCES: AES, TRC, NYSGIS, JEFFERSON COUNTY RPTS.



1:7,200
 1" = 600'







PROJECT:		RIVERSIDE SOLAR LLC TOWNS OF LYME & BROWNVILLE JEFFERSON COUNTY, NY	
TITLE: AERIAL PHOTOGRAPHY OF THE STUDY AREA			
DRAWN BY:	R. BARBER	PROJ. NO.:	373222
CHECKED BY:	A. KAILAS	FIGURE 3-7 Sheet 36 of 101	
APPROVED BY:	S. KRANES		
DATE:	SEPTEMBER 2021		



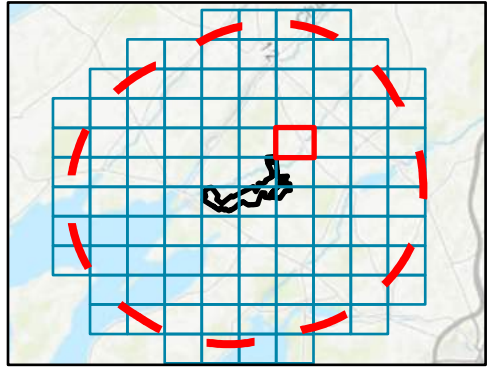


LEGEND

-  FIVE-MILE STUDY AREA BOUNDARY
-  PARCELS IN STUDY AREA
-  TOWN BOUNDARY
-  COUNTY BOUNDARY

NOTES:
 1. THIS FIGURE IS DESIGNED TO BE VIEWED OR PRINTED IN COLOR AT 11X17.
 2. THE BOUNDARY OF THE FACILITY SITE IS DRAWN AS SHOWN IN THE ALTA SURVEY AND MAY NOT MATCH WITH BOUNDARIES OF ADJACENT/ UNDERLYING PARCELS, WHICH ARE PROVIDED BY THE JEFFERSON COUNTY GIS DATABASE AND ARE NOT SURVEY ACCURATE.

BASE MAP: NYSGIS "LATEST ORTHOIMAGERY" 2021 ONLINE SERVICE LAYER, IMAGERY DATE 2020.
 DATA SOURCES: AES, TRC, NYSGIS, JEFFERSON COUNTY RPTS.



1:7,200
 1" = 600'



PROJECT:		RIVERSIDE SOLAR LLC TOWNS OF LYME & BROWNVILLE JEFFERSON COUNTY, NY	
TITLE: AERIAL PHOTOGRAPHY OF THE STUDY AREA			
DRAWN BY:	R. BARBER	PROJ. NO.:	373222
CHECKED BY:	A. KAILAS	FIGURE 3-7 Sheet 37 of 101	
APPROVED BY:	S. KRANES		
DATE:	SEPTEMBER 2021		

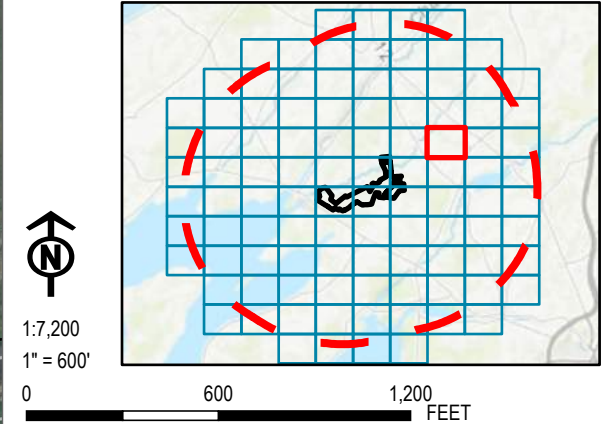




- LEGEND**
- FIVE-MILE STUDY AREA BOUNDARY
 - PARCELS IN STUDY AREA
 - TOWN BOUNDARY
 - COUNTY BOUNDARY

NOTES:
 1. THIS FIGURE IS DESIGNED TO BE VIEWED OR PRINTED IN COLOR AT 11X17.
 2. THE BOUNDARY OF THE FACILITY SITE IS DRAWN AS SHOWN IN THE ALTA SURVEY AND MAY NOT MATCH WITH BOUNDARIES OF ADJACENT/ UNDERLYING PARCELS, WHICH ARE PROVIDED BY THE JEFFERSON COUNTY GIS DATABASE AND ARE NOT SURVEY ACCURATE.





BASE MAP: NYSGIS "LATEST ORTHOIMAGERY" 2021 ONLINE SERVICE LAYER, IMAGERY DATE 2020.
 DATA SOURCES: AES, TRC, NYSGIS, JEFFERSON COUNTY RPTS.



PROJECT:		RIVERSIDE SOLAR LLC TOWNS OF LYME & BROWNVILLE JEFFERSON COUNTY, NY	
TITLE: AERIAL PHOTOGRAPHY OF THE STUDY AREA			
DRAWN BY:	R. BARBER	PROJ. NO.:	373222
CHECKED BY:	A. KAILAS	FIGURE 3-7 Sheet 38 of 101	
APPROVED BY:	S. KRANES		
DATE:	SEPTEMBER 2021		



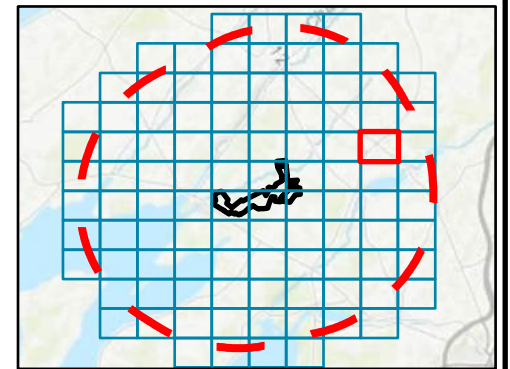
LEGEND

-  FIVE-MILE STUDY AREA BOUNDARY
-  PARCELS IN STUDY AREA
-  TOWN BOUNDARY
-  COUNTY BOUNDARY

NOTES:

1. THIS FIGURE IS DESIGNED TO BE VIEWED OR PRINTED IN COLOR AT 11X17.
2. THE BOUNDARY OF THE FACILITY SITE IS DRAWN AS SHOWN IN THE ALTA SURVEY AND MAY NOT MATCH WITH BOUNDARIES OF ADJACENT/ UNDERLYING PARCELS, WHICH ARE PROVIDED BY THE JEFFERSON COUNTY GIS DATABASE AND ARE NOT SURVEY ACCURATE.

BASE MAP: NYSGIS "LATEST ORTHOIMAGERY" 2021 ONLINE SERVICE LAYER, IMAGERY DATE 2020.
 DATA SOURCES: AES, TRC, NYSGIS, JEFFERSON COUNTY RPTS.



1:7,200
 1" = 600'



PROJECT:		RIVERSIDE SOLAR LLC TOWNS OF LYME & BROWNVILLE JEFFERSON COUNTY, NY	
TITLE: AERIAL PHOTOGRAPHY OF THE STUDY AREA			
DRAWN BY:	R. BARBER	PROJ. NO.:	373222
CHECKED BY:	A. KAILAS	FIGURE 3-7 Sheet 39 of 101	
APPROVED BY:	S. KRANES		
DATE:	SEPTEMBER 2021		

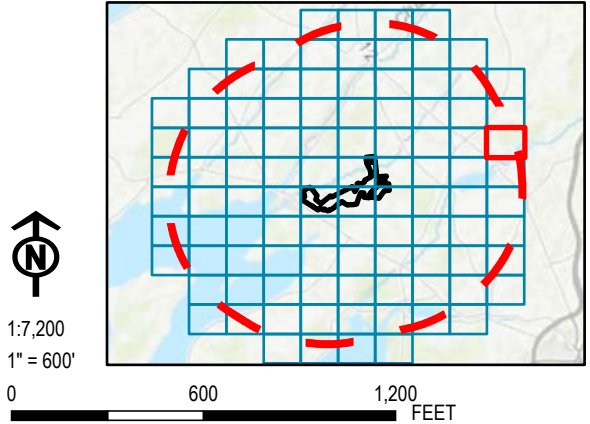




- LEGEND**
- FIVE-MILE STUDY AREA BOUNDARY
 - PARCELS IN STUDY AREA
 - TOWN BOUNDARY
 - COUNTY BOUNDARY

NOTES:
 1. THIS FIGURE IS DESIGNED TO BE VIEWED OR PRINTED IN COLOR AT 11X17.
 2. THE BOUNDARY OF THE FACILITY SITE IS DRAWN AS SHOWN IN THE ALTA SURVEY AND MAY NOT MATCH WITH BOUNDARIES OF ADJACENT/ UNDERLYING PARCELS, WHICH ARE PROVIDED BY THE JEFFERSON COUNTY GIS DATABASE AND ARE NOT SURVEY ACCURATE.

BASE MAP: NYSGIS "LATEST ORTHOIMAGERY" 2021 ONLINE SERVICE LAYER, IMAGERY DATE 2020.
 DATA SOURCES: AES, TRC, NYSGIS, JEFFERSON COUNTY RPTS.







PROJECT:		RIVERSIDE SOLAR LLC TOWNS OF LYME & BROWNVILLE JEFFERSON COUNTY, NY	
TITLE: AERIAL PHOTOGRAPHY OF THE STUDY AREA			
DRAWN BY:	R. BARBER	PROJ. NO.:	373222
CHECKED BY:	A. KAILAS	FIGURE 3-7 Sheet 40 of 101	
APPROVED BY:	S. KRANES		
DATE:	SEPTEMBER 2021		

215 GREENFIELD PKWY, STE 102
 LIVERPOOL, NY 13088



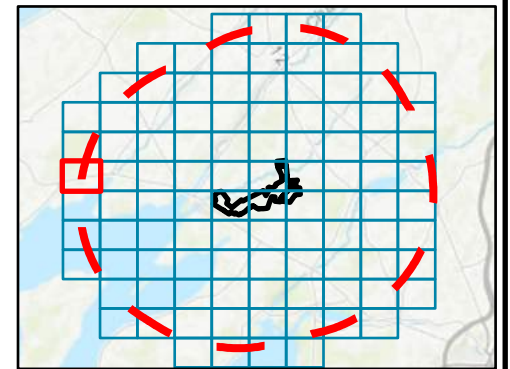
LEGEND

-  FIVE-MILE STUDY AREA BOUNDARY
-  PARCELS IN STUDY AREA
-  TOWN BOUNDARY
-  COUNTY BOUNDARY


NOTES:

1. THIS FIGURE IS DESIGNED TO BE VIEWED OR PRINTED IN COLOR AT 11X17.
2. THE BOUNDARY OF THE FACILITY SITE IS DRAWN AS SHOWN IN THE ALTA SURVEY AND MAY NOT MATCH WITH BOUNDARIES OF ADJACENT/ UNDERLYING PARCELS, WHICH ARE PROVIDED BY THE JEFFERSON COUNTY GIS DATABASE AND ARE NOT SURVEY ACCURATE.

BASE MAP: NYSGIS "LATEST ORTHOIMAGERY" 2021 ONLINE SERVICE LAYER, IMAGERY DATE 2020.
 DATA SOURCES: AES, TRC, NYSGIS, JEFFERSON COUNTY RPTS.



1:7,200
 1" = 600'



PROJECT: **RIVERSIDE SOLAR LLC
 TOWNS OF LYME & BROWNVILLE
 JEFFERSON COUNTY, NY**





TITLE: **AERIAL PHOTOGRAPHY OF THE STUDY AREA**

DRAWN BY: R. BARBER	PROJ. NO.: 373222
CHECKED BY: A. KAILAS	FIGURE 3-7 Sheet 41 of 101
APPROVED BY: S. KRANES	
DATE: SEPTEMBER 2021	





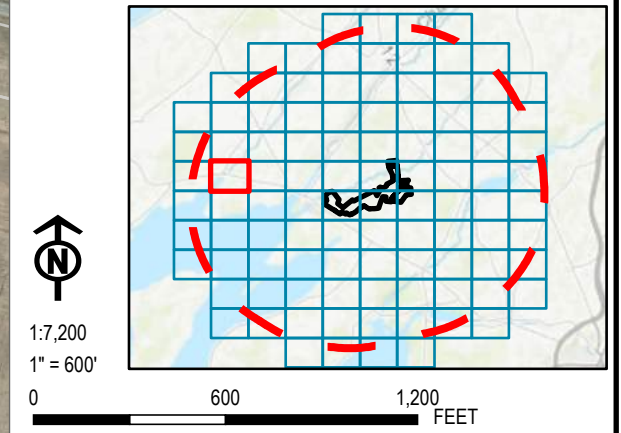
LEGEND

-  FIVE-MILE STUDY AREA BOUNDARY
-  PARCELS IN STUDY AREA
-  TOWN BOUNDARY
-  COUNTY BOUNDARY

NOTES:

1. THIS FIGURE IS DESIGNED TO BE VIEWED OR PRINTED IN COLOR AT 11X17.
2. THE BOUNDARY OF THE FACILITY SITE IS DRAWN AS SHOWN IN THE ALTA SURVEY AND MAY NOT MATCH WITH BOUNDARIES OF ADJACENT/ UNDERLYING PARCELS, WHICH ARE PROVIDED BY THE JEFFERSON COUNTY GIS DATABASE AND ARE NOT SURVEY ACCURATE.

BASE MAP: NYSGIS "LATEST ORTHOIMAGERY" 2021 ONLINE SERVICE LAYER, IMAGERY DATE 2020.
 DATA SOURCES: AES, TRC, NYSGIS, JEFFERSON COUNTY RPTS.



1:7,200
 1" = 600'







PROJECT:		RIVERSIDE SOLAR LLC TOWNS OF LYME & BROWNVILLE JEFFERSON COUNTY, NY	
TITLE: AERIAL PHOTOGRAPHY OF THE STUDY AREA			
DRAWN BY:	R. BARBER	PROJ. NO.:	373222
CHECKED BY:	A. KAILAS	FIGURE 3-7 Sheet 42 of 101	
APPROVED BY:	S. KRANES		
DATE:	SEPTEMBER 2021		





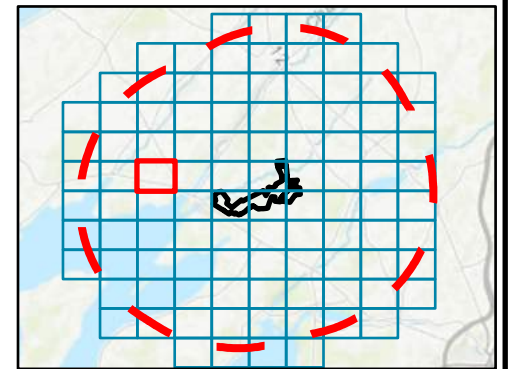
LEGEND

-  FIVE-MILE STUDY AREA BOUNDARY
-  PARCELS IN STUDY AREA
-  TOWN BOUNDARY
-  COUNTY BOUNDARY

NOTES:

1. THIS FIGURE IS DESIGNED TO BE VIEWED OR PRINTED IN COLOR AT 11X17.
2. THE BOUNDARY OF THE FACILITY SITE IS DRAWN AS SHOWN IN THE ALTA SURVEY AND MAY NOT MATCH WITH BOUNDARIES OF ADJACENT/ UNDERLYING PARCELS, WHICH ARE PROVIDED BY THE JEFFERSON COUNTY GIS DATABASE AND ARE NOT SURVEY ACCURATE.

BASE MAP: NYSGIS "LATEST ORTHOIMAGERY" 2021 ONLINE SERVICE LAYER, IMAGERY DATE 2020.
 DATA SOURCES: AES, TRC, NYSGIS, JEFFERSON COUNTY RPTS.



1:7,200
 1" = 600'



PROJECT:		RIVERSIDE SOLAR LLC TOWNS OF LYME & BROWNVILLE JEFFERSON COUNTY, NY	
TITLE: AERIAL PHOTOGRAPHY OF THE STUDY AREA			
DRAWN BY:	R. BARBER	PROJ. NO.:	373222
CHECKED BY:	A. KAILAS	FIGURE 3-7 Sheet 43 of 101	
APPROVED BY:	S. KRANES		
DATE:	SEPTEMBER 2021		



215 GREENFIELD PKWY, STE 102
 LIVERPOOL, NY 13088

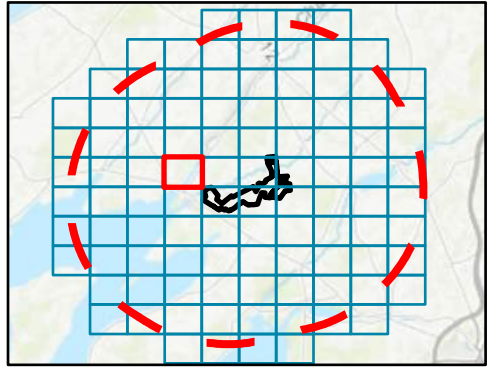


LEGEND

- FIVE-MILE STUDY AREA BOUNDARY
- PARCELS IN STUDY AREA
- VILLAGE BOUNDARY
- TOWN BOUNDARY
- COUNTY BOUNDARY

NOTES:
 1. THIS FIGURE IS DESIGNED TO BE VIEWED OR PRINTED IN COLOR AT 11X17.
 2. THE BOUNDARY OF THE FACILITY SITE IS DRAWN AS SHOWN IN THE ALTA SURVEY AND MAY NOT MATCH WITH BOUNDARIES OF ADJACENT/ UNDERLYING PARCELS, WHICH ARE PROVIDED BY THE JEFFERSON COUNTY GIS DATABASE AND ARE NOT SURVEY ACCURATE.

BASE MAP: NYSGIS "LATEST ORTHOIMAGERY" 2021 ONLINE SERVICE LAYER, IMAGERY DATE 2020.
 DATA SOURCES: AES, TRC, NYSGIS, JEFFERSON COUNTY RPTS.



1:7,200
 1" = 600'



PROJECT:		RIVERSIDE SOLAR LLC TOWNS OF LYME & BROWNVILLE JEFFERSON COUNTY, NY	
TITLE: AERIAL PHOTOGRAPHY OF THE STUDY AREA			
DRAWN BY:	R. BARBER	PROJ. NO.:	373222
CHECKED BY:	A. KAILAS	FIGURE 3-7 Sheet 44 of 101	
APPROVED BY:	S. KRANES		
DATE:	SEPTEMBER 2021		





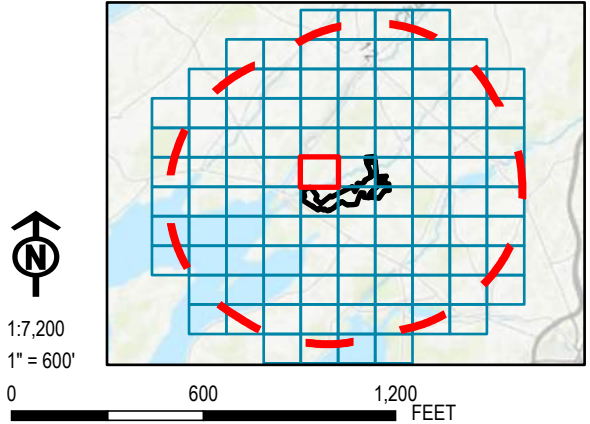
LEGEND

- FIVE-MILE STUDY AREA BOUNDARY
- PARCELS IN STUDY AREA
- VILLAGE BOUNDARY
- TOWN BOUNDARY
- COUNTY BOUNDARY

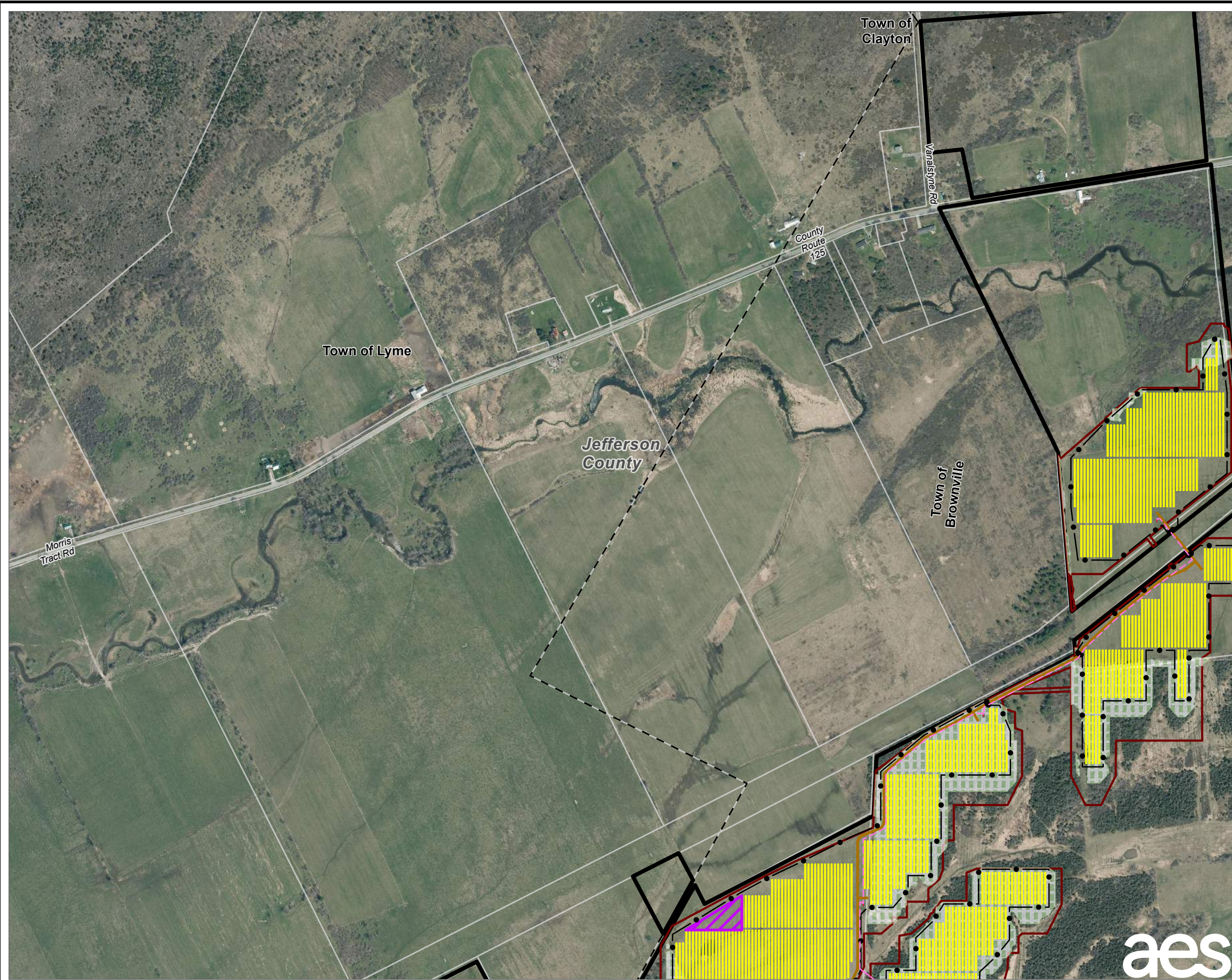
NOTES:

1. THIS FIGURE IS DESIGNED TO BE VIEWED OR PRINTED IN COLOR AT 11X17.
2. THE BOUNDARY OF THE FACILITY SITE IS DRAWN AS SHOWN IN THE ALTA SURVEY AND MAY NOT MATCH WITH BOUNDARIES OF ADJACENT/ UNDERLYING PARCELS, WHICH ARE PROVIDED BY THE JEFFERSON COUNTY GIS DATABASE AND ARE NOT SURVEY ACCURATE.

BASE MAP: NYSGIS "LATEST ORTHOIMAGERY" 2021 ONLINE SERVICE LAYER, IMAGERY DATE 2020.
 DATA SOURCES: AES, TRC, NYSGIS, JEFFERSON COUNTY RPTS.



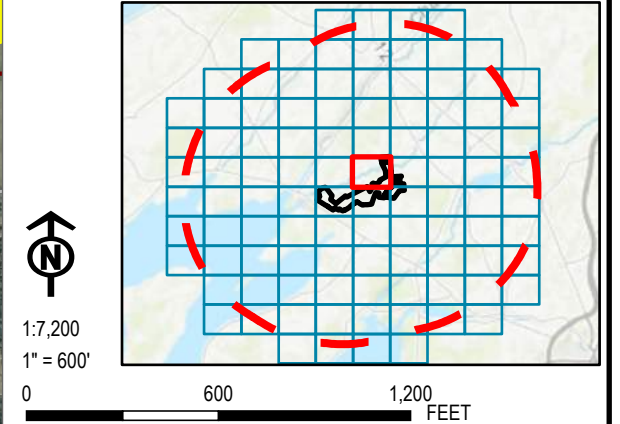
PROJECT:		RIVERSIDE SOLAR LLC TOWNS OF LYME & BROWNVILLE JEFFERSON COUNTY, NY	
TITLE: AERIAL PHOTOGRAPHY OF THE STUDY AREA			
DRAWN BY:	R. BARBER	PROJ. NO.:	373222
CHECKED BY:	A. KAILAS	FIGURE 3-7 Sheet 45 of 101	
APPROVED BY:	S. KRANES		
DATE:	SEPTEMBER 2021		



- LEGEND**
- - - PROPOSED UNDERGROUND COLLECTION LINE
 - PROPOSED FENCE
 - PROPOSED ACCESS ROAD CENTERLINE
 - ▨ PROPOSED LAYDOWN YARD
 - ▨ PROPOSED INVERTER
 - ▨ PROPOSED PV ARRAY
 - ▨ LIMIT OF CLEARING
 - ▭ LIMIT OF DISTURBANCE
 - ▭ FACILITY SITE
 - - - FIVE-MILE STUDY AREA BOUNDARY
 - ▭ PARCELS IN STUDY AREA
 - - - TOWN BOUNDARY
 - - - COUNTY BOUNDARY

NOTES:
 1. THIS FIGURE IS DESIGNED TO BE VIEWED OR PRINTED IN COLOR AT 11X17.
 2. THE BOUNDARY OF THE FACILITY SITE IS DRAWN AS SHOWN IN THE ALTA SURVEY AND MAY NOT MATCH WITH BOUNDARIES OF ADJACENT/ UNDERLYING PARCELS, WHICH ARE PROVIDED BY THE JEFFERSON COUNTY GIS DATABASE AND ARE NOT SURVEY ACCURATE.

BASE MAP: NYSGIS "LATEST ORTHOIMAGERY" 2021 ONLINE SERVICE LAYER, IMAGERY DATE 2020.
 DATA SOURCES: AES, TRC, NYSGIS, JEFFERSON COUNTY RPTS.



PROJECT:		RIVERSIDE SOLAR LLC TOWNS OF LYME & BROWNVILLE JEFFERSON COUNTY, NY	
TITLE: AERIAL PHOTOGRAPHY OF THE STUDY AREA			
DRAWN BY:	R. BARBER	PROJ. NO.:	373222
CHECKED BY:	A. KAILAS	FIGURE 3-7 Sheet 46 of 101	
APPROVED BY:	S. KRANES		
DATE:	SEPTEMBER 2021		
		215 GREENFIELD PKWY, STE 102 LIVERPOOL, NY 13088	



LEGEND

- PROPOSED FENCE
- PROPOSED ACCESS ROAD CENTERLINE
- PROPOSED PV ARRAY
- ▤ LIMIT OF CLEARING
- ▭ LIMIT OF DISTURBANCE
- ▭ FACILITY SITE
- ▭ FIVE-MILE STUDY AREA BOUNDARY
- ▭ PARCELS IN STUDY AREA
- ▭ TOWN BOUNDARY
- ▭ COUNTY BOUNDARY

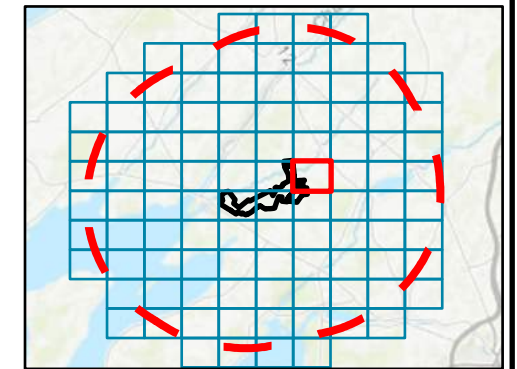
NOTES:

1. THIS FIGURE IS DESIGNED TO BE VIEWED OR PRINTED IN COLOR AT 11X17.
2. THE BOUNDARY OF THE FACILITY SITE IS DRAWN AS SHOWN IN THE ALTA SURVEY AND MAY NOT MATCH WITH BOUNDARIES OF ADJACENT/ UNDERLYING PARCELS, WHICH ARE PROVIDED BY THE JEFFERSON COUNTY GIS DATABASE AND ARE NOT SURVEY ACCURATE.

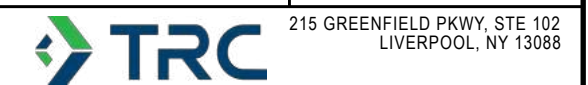
BASE MAP: NYSGIS "LATEST ORTHOIMAGERY" 2021 ONLINE SERVICE LAYER, IMAGERY DATE 2020.
 DATA SOURCES: AES, TRC, NYSGIS, JEFFERSON COUNTY RPTS.



1:7,200
 1" = 600'



PROJECT:		RIVERSIDE SOLAR LLC TOWNS OF LYME & BROWNVILLE JEFFERSON COUNTY, NY	
TITLE: AERIAL PHOTOGRAPHY OF THE STUDY AREA			
DRAWN BY:	R. BARBER	PROJ. NO.:	373222
CHECKED BY:	A. KAILAS	FIGURE 3-7 Sheet 47 of 101	
APPROVED BY:	S. KRANES		
DATE:	SEPTEMBER 2021		

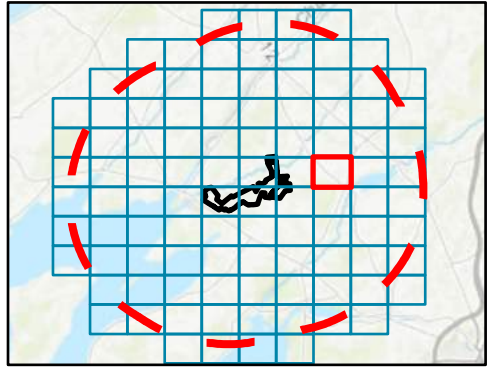




- LEGEND**
- FIVE-MILE STUDY AREA BOUNDARY
 - PARCELS IN STUDY AREA
 - TOWN BOUNDARY
 - COUNTY BOUNDARY

NOTES:
 1. THIS FIGURE IS DESIGNED TO BE VIEWED OR PRINTED IN COLOR AT 11X17.
 2. THE BOUNDARY OF THE FACILITY SITE IS DRAWN AS SHOWN IN THE ALTA SURVEY AND MAY NOT MATCH WITH BOUNDARIES OF ADJACENT/ UNDERLYING PARCELS, WHICH ARE PROVIDED BY THE JEFFERSON COUNTY GIS DATABASE AND ARE NOT SURVEY ACCURATE.

BASE MAP: NYSGIS "LATEST ORTHOIMAGERY" 2021 ONLINE SERVICE LAYER, IMAGERY DATE 2020.
 DATA SOURCES: AES, TRC, NYSGIS, JEFFERSON COUNTY RPTS.







1:7,200
 1" = 600'
 0 600 1,200 FEET

PROJECT:		RIVERSIDE SOLAR LLC TOWNS OF LYME & BROWNVILLE JEFFERSON COUNTY, NY	
TITLE: AERIAL PHOTOGRAPHY OF THE STUDY AREA			
DRAWN BY:	R. BARBER	PROJ. NO.:	373222
CHECKED BY:	A. KAILAS	FIGURE 3-7 Sheet 48 of 101	
APPROVED BY:	S. KRANES		
DATE:	SEPTEMBER 2021		



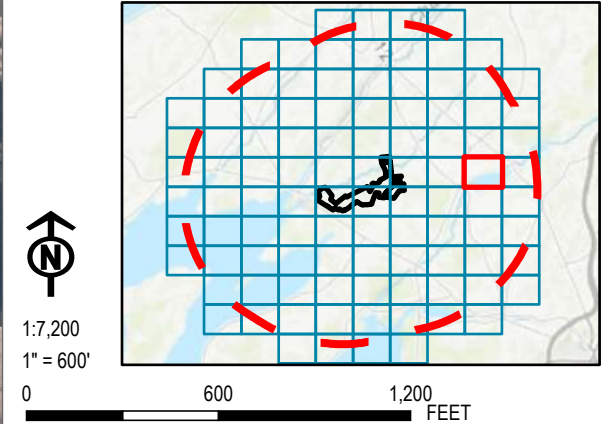


- LEGEND**
-  FIVE-MILE STUDY AREA BOUNDARY
 -  PARCELS IN STUDY AREA
 -  TOWN BOUNDARY
 -  COUNTY BOUNDARY

NOTES:

1. THIS FIGURE IS DESIGNED TO BE VIEWED OR PRINTED IN COLOR AT 11X17.
2. THE BOUNDARY OF THE FACILITY SITE IS DRAWN AS SHOWN IN THE ALTA SURVEY AND MAY NOT MATCH WITH BOUNDARIES OF ADJACENT/ UNDERLYING PARCELS, WHICH ARE PROVIDED BY THE JEFFERSON COUNTY GIS DATABASE AND ARE NOT SURVEY ACCURATE.





BASE MAP: NYSGIS "LATEST ORTHOIMAGERY" 2021 ONLINE SERVICE LAYER, IMAGERY DATE 2020.
 DATA SOURCES: AES, TRC, NYSGIS, JEFFERSON COUNTY RPTS.



PROJECT:		RIVERSIDE SOLAR LLC TOWNS OF LYME & BROWNVILLE JEFFERSON COUNTY, NY	
TITLE: AERIAL PHOTOGRAPHY OF THE STUDY AREA			
DRAWN BY:	R. BARBER	PROJ. NO.:	373222
CHECKED BY:	A. KAILAS	FIGURE 3-7 Sheet 49 of 101	
APPROVED BY:	S. KRANES		
DATE:	SEPTEMBER 2021		



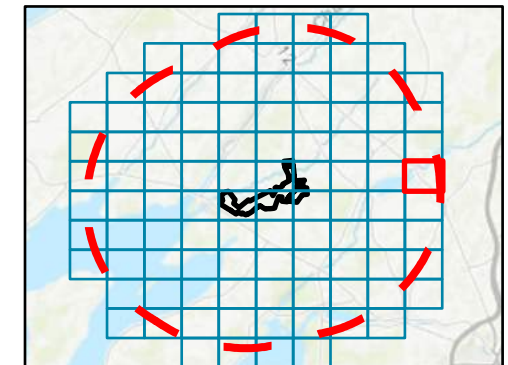
LEGEND

-  FIVE-MILE STUDY AREA BOUNDARY
-  PARCELS IN STUDY AREA
-  TOWN BOUNDARY
-  COUNTY BOUNDARY

NOTES:

1. THIS FIGURE IS DESIGNED TO BE VIEWED OR PRINTED IN COLOR AT 11X17.
2. THE BOUNDARY OF THE FACILITY SITE IS DRAWN AS SHOWN IN THE ALTA SURVEY AND MAY NOT MATCH WITH BOUNDARIES OF ADJACENT/ UNDERLYING PARCELS, WHICH ARE PROVIDED BY THE JEFFERSON COUNTY GIS DATABASE AND ARE NOT SURVEY ACCURATE.

BASE MAP: NYSGIS "LATEST ORTHOIMAGERY" 2021 ONLINE SERVICE LAYER, IMAGERY DATE 2020.
 DATA SOURCES: AES, TRC, NYSGIS, JEFFERSON COUNTY RPTS.

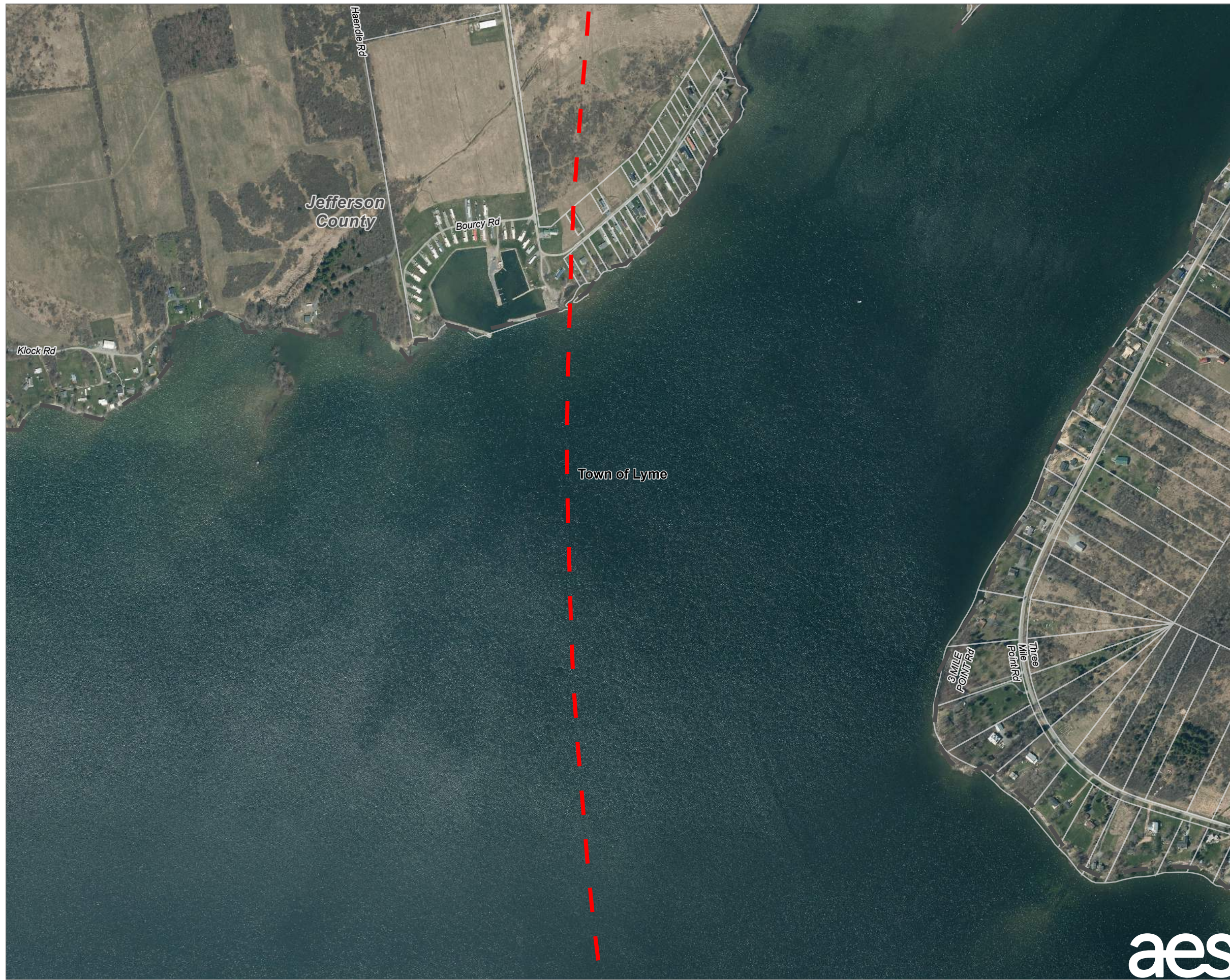


1:7,200
 1" = 600'







PROJECT:		RIVERSIDE SOLAR LLC TOWNS OF LYME & BROWNVILLE JEFFERSON COUNTY, NY	
TITLE: AERIAL PHOTOGRAPHY OF THE STUDY AREA			
DRAWN BY:	R. BARBER	PROJ. NO.:	373222
CHECKED BY:	A. KAILAS	FIGURE 3-7 Sheet 50 of 101	
APPROVED BY:	S. KRANES		
DATE:	SEPTEMBER 2021		





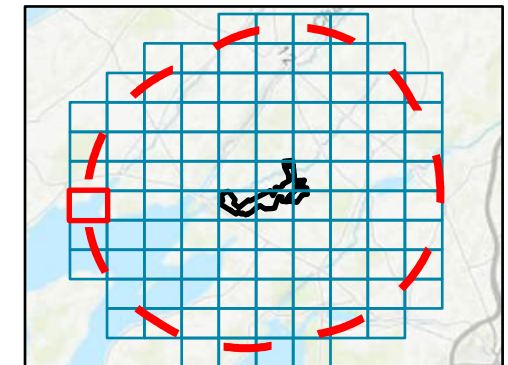
LEGEND

-  FIVE-MILE STUDY AREA BOUNDARY
-  PARCELS IN STUDY AREA
-  TOWN BOUNDARY
-  COUNTY BOUNDARY


NOTES:

1. THIS FIGURE IS DESIGNED TO BE VIEWED OR PRINTED IN COLOR AT 11X17.
2. THE BOUNDARY OF THE FACILITY SITE IS DRAWN AS SHOWN IN THE ALTA SURVEY AND MAY NOT MATCH WITH BOUNDARIES OF ADJACENT/ UNDERLYING PARCELS, WHICH ARE PROVIDED BY THE JEFFERSON COUNTY GIS DATABASE AND ARE NOT SURVEY ACCURATE.

BASE MAP: NYSGIS "LATEST ORTHOIMAGERY" 2021 ONLINE SERVICE LAYER, IMAGERY DATE 2020.
 DATA SOURCES: AES, TRC, NYSGIS, JEFFERSON COUNTY RPTS.



1:7,200
 1" = 600'



PROJECT: **RIVERSIDE SOLAR LLC
 TOWNS OF LYME & BROWNVILLE
 JEFFERSON COUNTY, NY**





TITLE: **AERIAL PHOTOGRAPHY OF THE STUDY AREA**

DRAWN BY: R. BARBER	PROJ. NO.: 373222
CHECKED BY: A. KAILAS	FIGURE 3-7 Sheet 51 of 101
APPROVED BY: S. KRANES	
DATE: SEPTEMBER 2021	





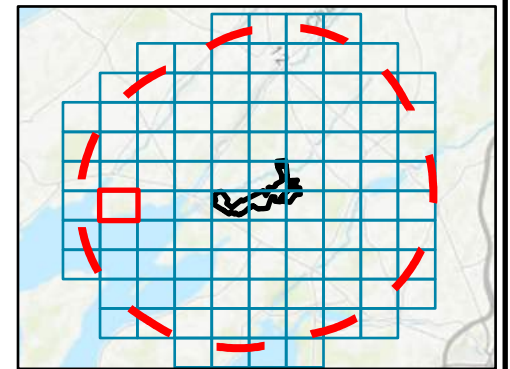
LEGEND

-  FIVE-MILE STUDY AREA BOUNDARY
-  PARCELS IN STUDY AREA
-  TOWN BOUNDARY
-  COUNTY BOUNDARY

NOTES:

1. THIS FIGURE IS DESIGNED TO BE VIEWED OR PRINTED IN COLOR AT 11X17.
2. THE BOUNDARY OF THE FACILITY SITE IS DRAWN AS SHOWN IN THE ALTA SURVEY AND MAY NOT MATCH WITH BOUNDARIES OF ADJACENT/ UNDERLYING PARCELS, WHICH ARE PROVIDED BY THE JEFFERSON COUNTY GIS DATABASE AND ARE NOT SURVEY ACCURATE.

BASE MAP: NYSGIS "LATEST ORTHOIMAGERY" 2021 ONLINE SERVICE LAYER, IMAGERY DATE 2020.
 DATA SOURCES: AES, TRC, NYSGIS, JEFFERSON COUNTY RPTS.




1:7,200
 1" = 600'



PROJECT:		RIVERSIDE SOLAR LLC TOWNS OF LYME & BROWNVILLE JEFFERSON COUNTY, NY	
TITLE: AERIAL PHOTOGRAPHY OF THE STUDY AREA			
DRAWN BY:	R. BARBER	PROJ. NO.:	373222
CHECKED BY:	A. KAILAS	FIGURE 3-7 Sheet 52 of 101	
APPROVED BY:	S. KRANES		
DATE:	SEPTEMBER 2021		





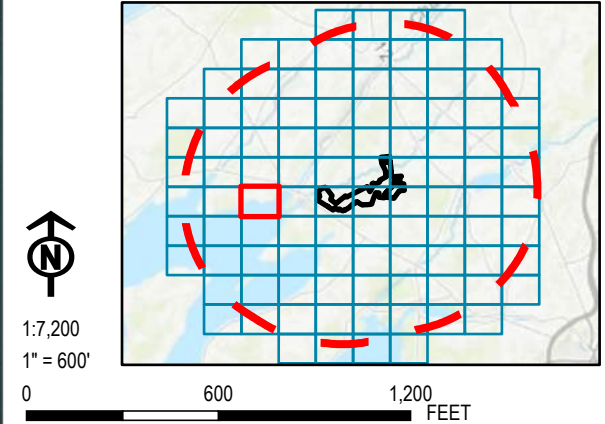
LEGEND

- FIVE-MILE STUDY AREA BOUNDARY
- PARCELS IN STUDY AREA
- TOWN BOUNDARY
- COUNTY BOUNDARY

NOTES:

1. THIS FIGURE IS DESIGNED TO BE VIEWED OR PRINTED IN COLOR AT 11X17.
2. THE BOUNDARY OF THE FACILITY SITE IS DRAWN AS SHOWN IN THE ALTA SURVEY AND MAY NOT MATCH WITH BOUNDARIES OF ADJACENT/ UNDERLYING PARCELS, WHICH ARE PROVIDED BY THE JEFFERSON COUNTY GIS DATABASE AND ARE NOT SURVEY ACCURATE.

BASE MAP: NYSGIS "LATEST ORTHOIMAGERY" 2021 ONLINE SERVICE LAYER, IMAGERY DATE 2020.
 DATA SOURCES: AES, TRC, NYSGIS, JEFFERSON COUNTY RPTS.



PROJECT:		RIVERSIDE SOLAR LLC TOWNS OF LYME & BROWNVILLE JEFFERSON COUNTY, NY	
TITLE:		AERIAL PHOTOGRAPHY OF THE STUDY AREA	
DRAWN BY:	R. BARBER	PROJ. NO.:	373222
CHECKED BY:	A. KAILAS	FIGURE 3-7 Sheet 53 of 101	
APPROVED BY:	S. KRANES		
DATE:	SEPTEMBER 2021		

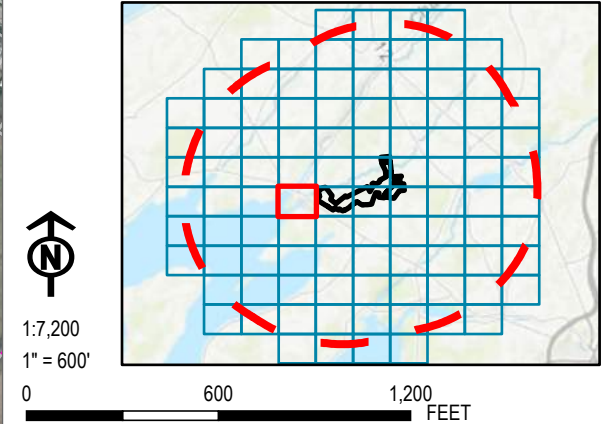


LEGEND

- FIVE-MILE STUDY AREA BOUNDARY
- PARCELS IN STUDY AREA
- VILLAGE BOUNDARY
- TOWN BOUNDARY
- COUNTY BOUNDARY

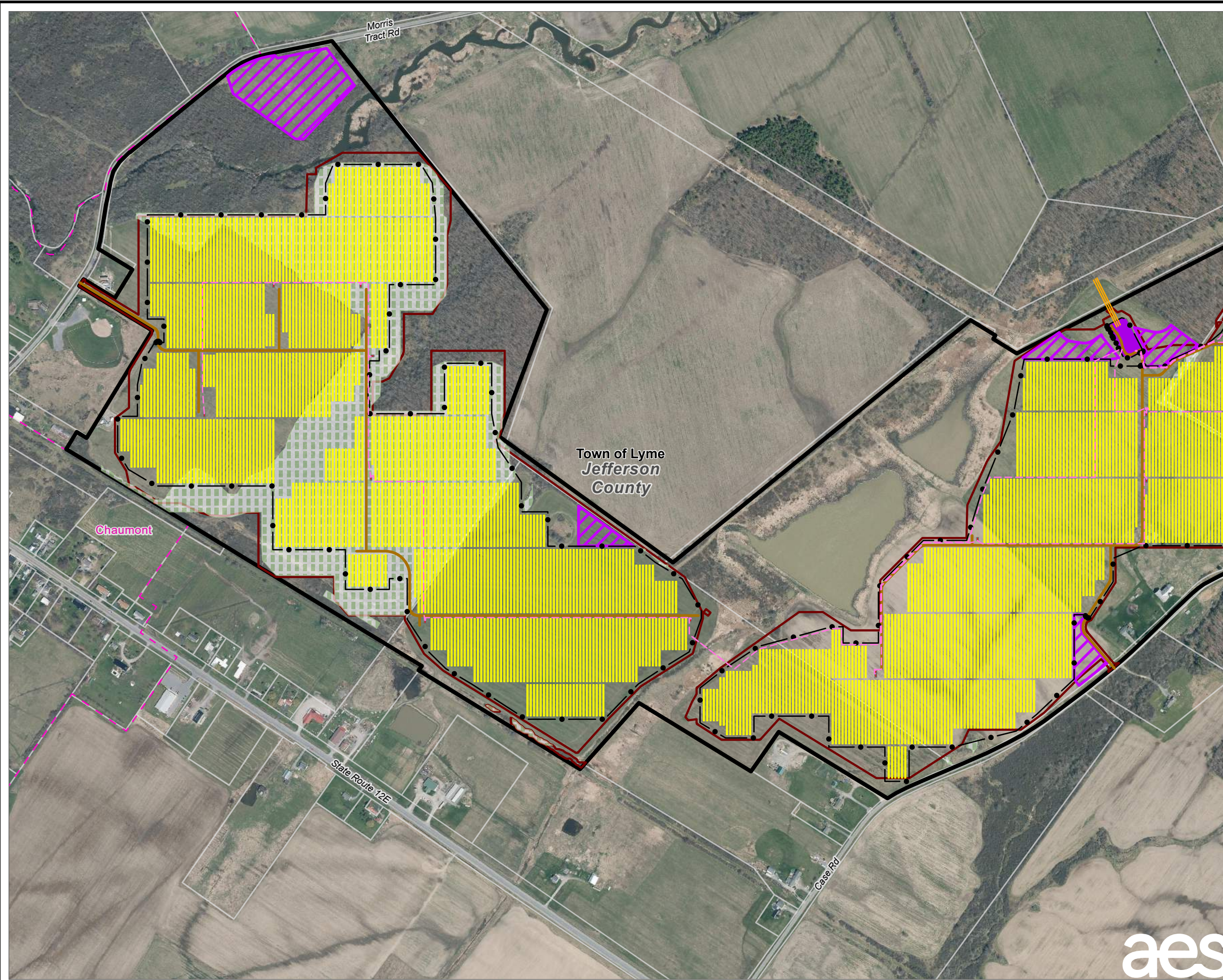
NOTES:
 1. THIS FIGURE IS DESIGNED TO BE VIEWED OR PRINTED IN COLOR AT 11X17.
 2. THE BOUNDARY OF THE FACILITY SITE IS DRAWN AS SHOWN IN THE ALTA SURVEY AND MAY NOT MATCH WITH BOUNDARIES OF ADJACENT/ UNDERLYING PARCELS, WHICH ARE PROVIDED BY THE JEFFERSON COUNTY GIS DATABASE AND ARE NOT SURVEY ACCURATE.

BASE MAP: NYSGIS "LATEST ORTHOIMAGERY" 2021 ONLINE SERVICE LAYER, IMAGERY DATE 2020.
 DATA SOURCES: AES, TRC, NYSGIS, JEFFERSON COUNTY RPTS.



PROJECT:		RIVERSIDE SOLAR LLC TOWNS OF LYME & BROWNVILLE JEFFERSON COUNTY, NY	
TITLE: AERIAL PHOTOGRAPHY OF THE STUDY AREA			
DRAWN BY:	R. BARBER	PROJ. NO.:	373222
CHECKED BY:	A. KAILAS	FIGURE 3-7 Sheet 54 of 101	
APPROVED BY:	S. KRANES		
DATE:	SEPTEMBER 2021		

215 GREENFIELD PKWY, STE 102
LIVERPOOL, NY 13088



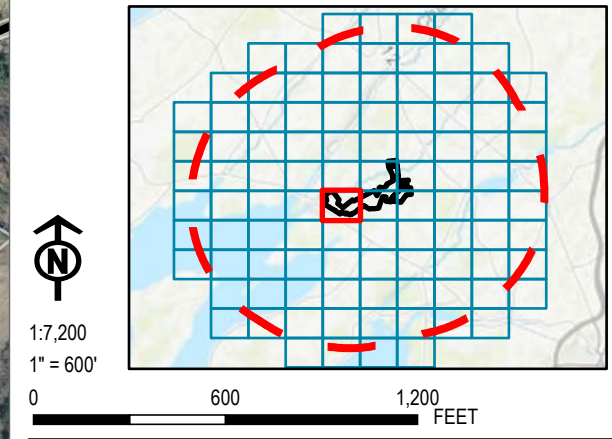
LEGEND

- PROPOSED UNDERGROUND COLLECTION LINE
- PROPOSED OVERHEAD INTERCONNECT LINE
- PROPOSED FENCE
- PROPOSED ACCESS ROAD CENTERLINE
- PROPOSED COLLECTION SUBSTATION
- ▨ PROPOSED LAYDOWN YARD
- PROPOSED INVERTER
- ▨ PROPOSED PV ARRAY
- ▨ LIMIT OF CLEARING
- ▭ LIMIT OF DISTURBANCE
- ▭ FACILITY SITE
- ▭ FIVE-MILE STUDY AREA BOUNDARY
- ▭ PARCELS IN STUDY AREA
- VILLAGE BOUNDARY
- TOWN BOUNDARY
- COUNTY BOUNDARY

NOTES:

1. THIS FIGURE IS DESIGNED TO BE VIEWED OR PRINTED IN COLOR AT 11X17.
2. THE BOUNDARY OF THE FACILITY SITE IS DRAWN AS SHOWN IN THE ALTA SURVEY AND MAY NOT MATCH WITH BOUNDARIES OF ADJACENT/ UNDERLYING PARCELS, WHICH ARE PROVIDED BY THE JEFFERSON COUNTY GIS DATABASE AND ARE NOT SURVEY ACCURATE.

BASE MAP: NYSGIS "LATEST ORTHOIMAGERY" 2021 ONLINE SERVICE LAYER, IMAGERY DATE 2020.
 DATA SOURCES: AES, TRC, NYSGIS, JEFFERSON COUNTY RPTS.

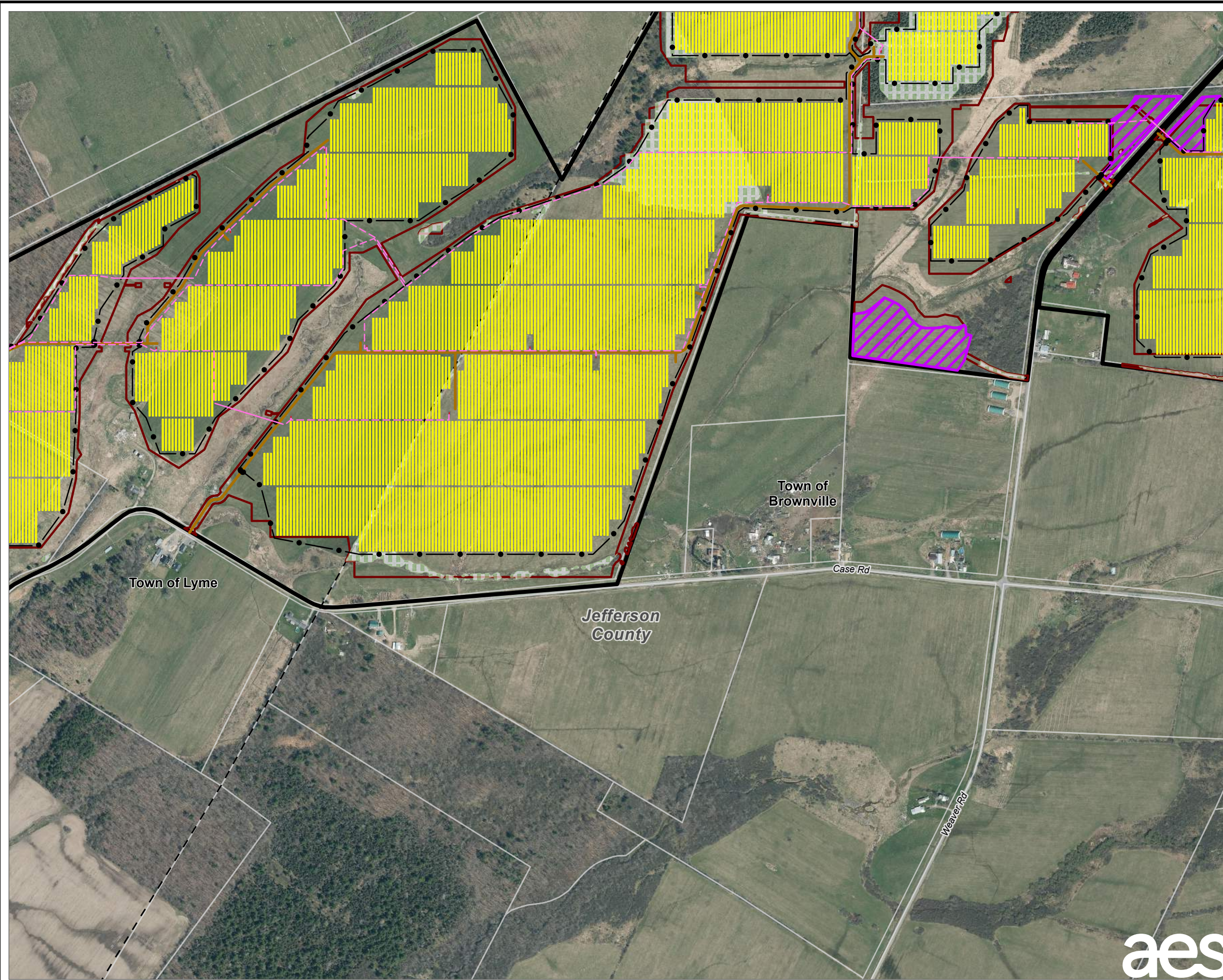


1:7,200
 1" = 600'



PROJECT:		RIVERSIDE SOLAR LLC TOWNS OF LYME & BROWNVILLE JEFFERSON COUNTY, NY
TITLE:		AERIAL PHOTOGRAPHY OF THE STUDY AREA
DRAWN BY:	R. BARBER	PROJ. NO.: 373222
CHECKED BY:	A. KAILAS	FIGURE 3-7 Sheet 55 of 101
APPROVED BY:	S. KRANES	
DATE:	SEPTEMBER 2021	





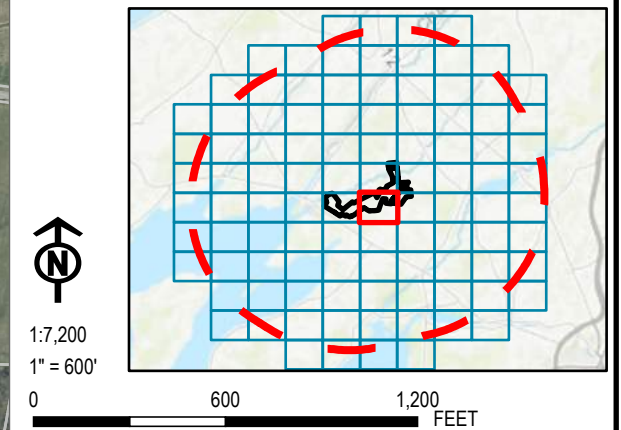
LEGEND

- PROPOSED UNDERGROUND COLLECTION LINE
- PROPOSED FENCE
- PROPOSED ACCESS ROAD CENTERLINE
- /// PROPOSED LAYDOWN YARD
- PROPOSED INVERTER
- PROPOSED PV ARRAY
- LIMIT OF CLEARING
- LIMIT OF DISTURBANCE
- FACILITY SITE
- FIVE-MILE STUDY AREA BOUNDARY
- PARCELS IN STUDY AREA
- TOWN BOUNDARY
- COUNTY BOUNDARY

NOTES:

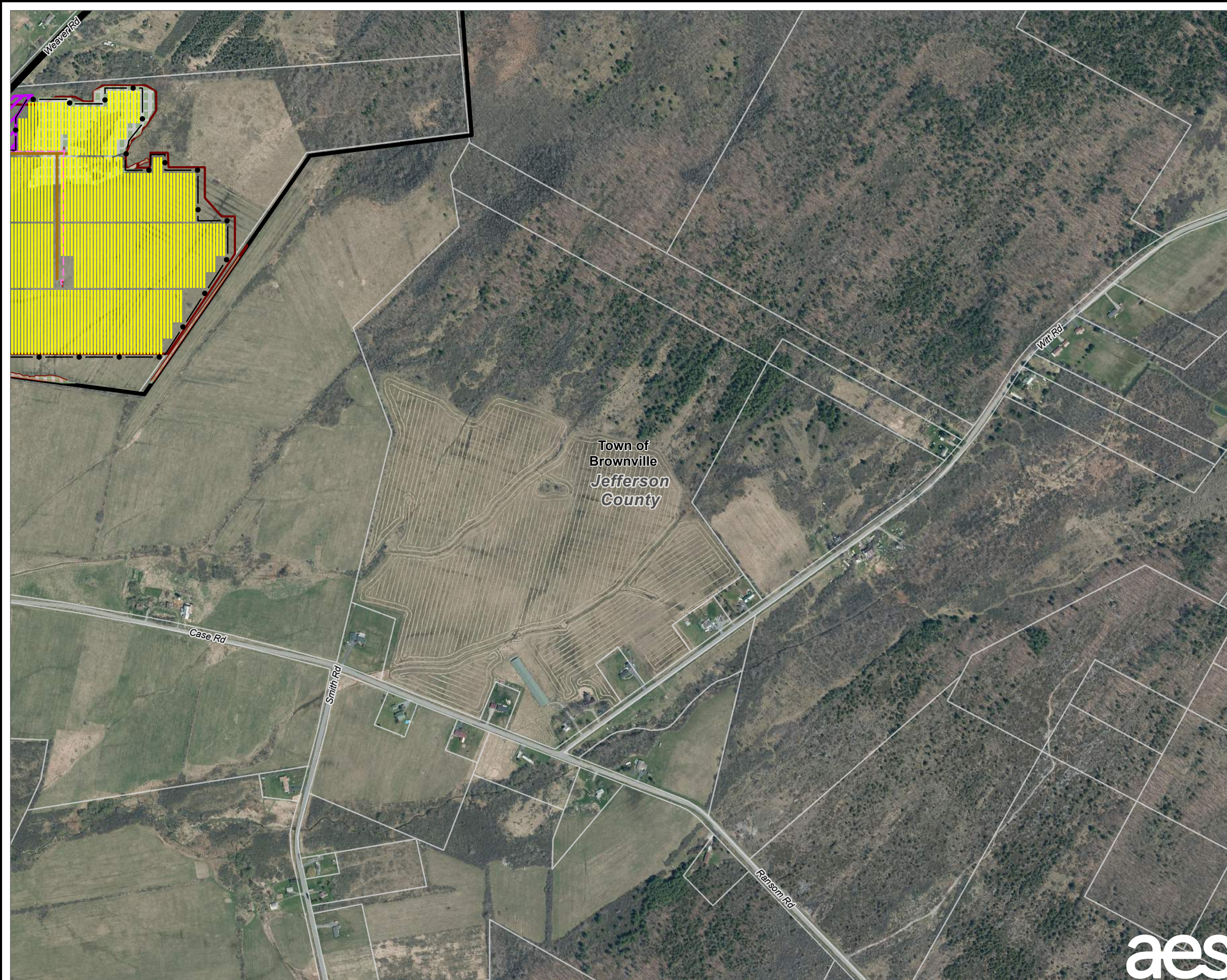
1. THIS FIGURE IS DESIGNED TO BE VIEWED OR PRINTED IN COLOR AT 11X17.
2. THE BOUNDARY OF THE FACILITY SITE IS DRAWN AS SHOWN IN THE ALTA SURVEY AND MAY NOT MATCH WITH BOUNDARIES OF ADJACENT/ UNDERLYING PARCELS, WHICH ARE PROVIDED BY THE JEFFERSON COUNTY GIS DATABASE AND ARE NOT SURVEY ACCURATE.

BASE MAP: NYSGIS "LATEST ORTHOIMAGERY" 2021 ONLINE SERVICE LAYER, IMAGERY DATE 2020.
 DATA SOURCES: AES, TRC, NYSGIS, JEFFERSON COUNTY RPTS.



PROJECT:		RIVERSIDE SOLAR LLC TOWNS OF LYME & BROWNVILLE JEFFERSON COUNTY, NY	
TITLE: AERIAL PHOTOGRAPHY OF THE STUDY AREA			
DRAWN BY:	R. BARBER	PROJ. NO.:	373222
CHECKED BY:	A. KAILAS	FIGURE 3-7 Sheet 56 of 101	
APPROVED BY:	S. KRANES		
DATE:	SEPTEMBER 2021		





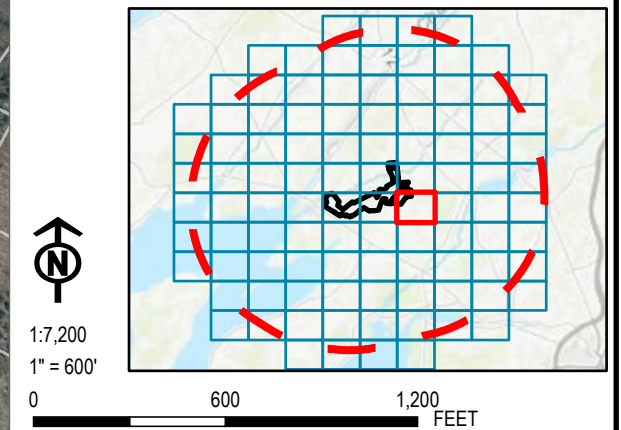
LEGEND

- PROPOSED UNDERGROUND COLLECTION LINE
- PROPOSED FENCE
- PROPOSED ACCESS ROAD CENTERLINE
- /// PROPOSED LAYDOWN YARD
- PROPOSED INVERTER
- PROPOSED PV ARRAY
- LIMIT OF CLEARING
- LIMIT OF DISTURBANCE
- FACILITY SITE
- ┌┐ FIVE-MILE STUDY AREA BOUNDARY
- PARCELS IN STUDY AREA
- TOWN BOUNDARY
- COUNTY BOUNDARY

NOTES:

1. THIS FIGURE IS DESIGNED TO BE VIEWED OR PRINTED IN COLOR AT 11X17.
2. THE BOUNDARY OF THE FACILITY SITE IS DRAWN AS SHOWN IN THE ALTA SURVEY AND MAY NOT MATCH WITH BOUNDARIES OF ADJACENT/ UNDERLYING PARCELS, WHICH ARE PROVIDED BY THE JEFFERSON COUNTY GIS DATABASE AND ARE NOT SURVEY ACCURATE.

BASE MAP: NYSGIS "LATEST ORTHOIMAGERY" 2021 ONLINE SERVICE LAYER, IMAGERY DATE 2020.
 DATA SOURCES: AES, TRC, NYSGIS, JEFFERSON COUNTY RPTS.



PROJECT:		RIVERSIDE SOLAR LLC TOWNS OF LYME & BROWNVILLE JEFFERSON COUNTY, NY
TITLE:		
AERIAL PHOTOGRAPHY OF THE STUDY AREA		
DRAWN BY:	R. BARBER	PROJ. NO.: 373222
CHECKED BY:	A. KAILAS	FIGURE 3-7 Sheet 57 of 101
APPROVED BY:	S. KRANES	
DATE:	SEPTEMBER 2021	





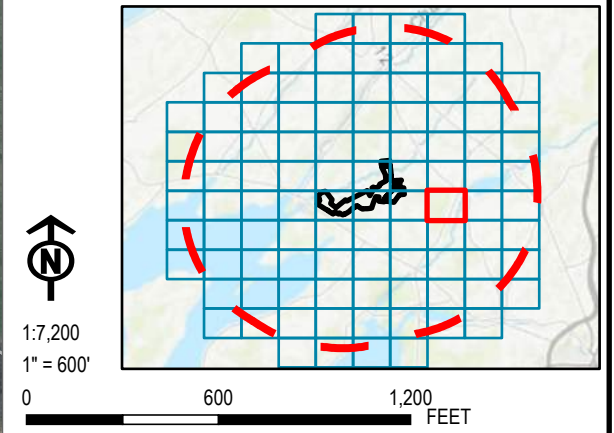
LEGEND

- FIVE-MILE STUDY AREA BOUNDARY
- PARCELS IN STUDY AREA
- TOWN BOUNDARY
- COUNTY BOUNDARY

NOTES:

1. THIS FIGURE IS DESIGNED TO BE VIEWED OR PRINTED IN COLOR AT 11X17.
2. THE BOUNDARY OF THE FACILITY SITE IS DRAWN AS SHOWN IN THE ALTA SURVEY AND MAY NOT MATCH WITH BOUNDARIES OF ADJACENT/ UNDERLYING PARCELS, WHICH ARE PROVIDED BY THE JEFFERSON COUNTY GIS DATABASE AND ARE NOT SURVEY ACCURATE.

BASE MAP: NYSGIS "LATEST ORTHOIMAGERY" 2021 ONLINE SERVICE LAYER, IMAGERY DATE 2020.
 DATA SOURCES: AES, TRC, NYSGIS, JEFFERSON COUNTY RPTS.







PROJECT:		RIVERSIDE SOLAR LLC TOWNS OF LYME & BROWNVILLE JEFFERSON COUNTY, NY
TITLE:		AERIAL PHOTOGRAPHY OF THE STUDY AREA
DRAWN BY:	R. BARBER	PROJ. NO.: 373222
CHECKED BY:	A. KAILAS	FIGURE 3-7 Sheet 58 of 101
APPROVED BY:	S. KRANES	
DATE:	SEPTEMBER 2021	



215 GREENFIELD PKWY, STE 102
 LIVERPOOL, NY 13088

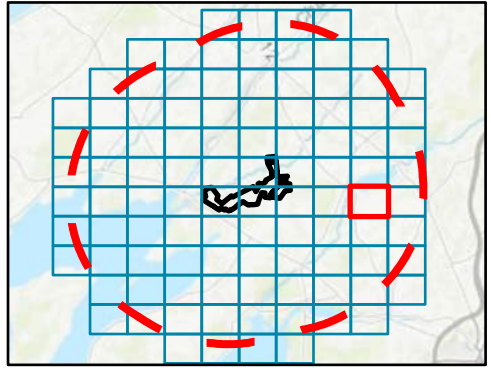


LEGEND

-  FIVE-MILE STUDY AREA BOUNDARY
-  PARCELS IN STUDY AREA
-  TOWN BOUNDARY
-  COUNTY BOUNDARY

NOTES:
 1. THIS FIGURE IS DESIGNED TO BE VIEWED OR PRINTED IN COLOR AT 11X17.
 2. THE BOUNDARY OF THE FACILITY SITE IS DRAWN AS SHOWN IN THE ALTA SURVEY AND MAY NOT MATCH WITH BOUNDARIES OF ADJACENT/ UNDERLYING PARCELS, WHICH ARE PROVIDED BY THE JEFFERSON COUNTY GIS DATABASE AND ARE NOT SURVEY ACCURATE.

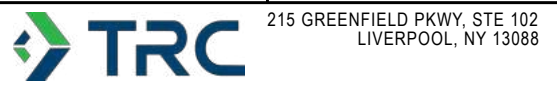
BASE MAP: NYSGIS "LATEST ORTHOIMAGERY" 2021 ONLINE SERVICE LAYER, IMAGERY DATE 2020.
 DATA SOURCES: AES, TRC, NYSGIS, JEFFERSON COUNTY RPTS.



1:7,200
 1" = 600'







PROJECT:		RIVERSIDE SOLAR LLC TOWNS OF LYME & BROWNVILLE JEFFERSON COUNTY, NY	
TITLE: AERIAL PHOTOGRAPHY OF THE STUDY AREA			
DRAWN BY:	R. BARBER	PROJ. NO.:	373222
CHECKED BY:	A. KAILAS	FIGURE 3-7 Sheet 59 of 101	
APPROVED BY:	S. KRANES		
DATE:	SEPTEMBER 2021		





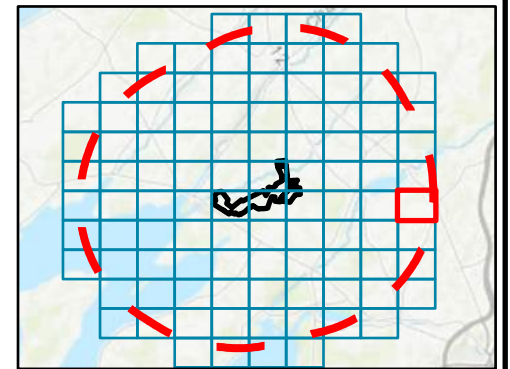
LEGEND

-  FIVE-MILE STUDY AREA BOUNDARY
-  PARCELS IN STUDY AREA
-  TOWN BOUNDARY
-  COUNTY BOUNDARY

NOTES:

1. THIS FIGURE IS DESIGNED TO BE VIEWED OR PRINTED IN COLOR AT 11X17.
2. THE BOUNDARY OF THE FACILITY SITE IS DRAWN AS SHOWN IN THE ALTA SURVEY AND MAY NOT MATCH WITH BOUNDARIES OF ADJACENT/ UNDERLYING PARCELS, WHICH ARE PROVIDED BY THE JEFFERSON COUNTY GIS DATABASE AND ARE NOT SURVEY ACCURATE.


BASE MAP: NYSGIS "LATEST ORTHOIMAGERY" 2021 ONLINE SERVICE LAYER, IMAGERY DATE 2020.
 DATA SOURCES: AES, TRC, NYSGIS, JEFFERSON COUNTY RPTS.



1:7,200
 1" = 600'





PROJECT:		RIVERSIDE SOLAR LLC TOWNS OF LYME & BROWNVILLE JEFFERSON COUNTY, NY	
TITLE: AERIAL PHOTOGRAPHY OF THE STUDY AREA			
DRAWN BY:	R. BARBER	PROJ. NO.:	373222
CHECKED BY:	A. KAILAS	FIGURE 3-7 Sheet 60 of 101	
APPROVED BY:	S. KRANES		
DATE:	SEPTEMBER 2021		





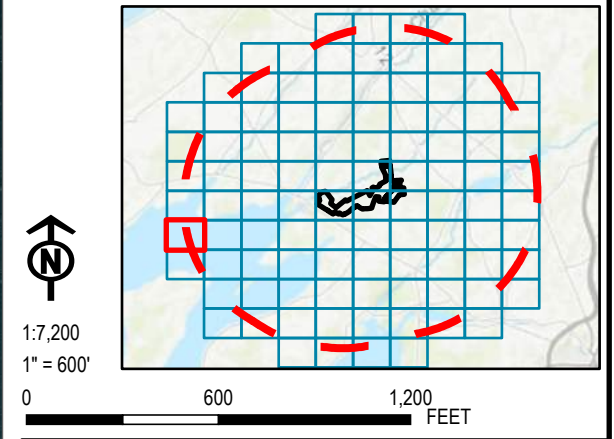
LEGEND

-  FIVE-MILE STUDY AREA BOUNDARY
-  TOWN BOUNDARY

NOTES:

1. THIS FIGURE IS DESIGNED TO BE VIEWED OR PRINTED IN COLOR AT 11X17.
2. THE BOUNDARY OF THE FACILITY SITE IS DRAWN AS SHOWN IN THE ALTA SURVEY AND MAY NOT MATCH WITH BOUNDARIES OF ADJACENT/ UNDERLYING PARCELS, WHICH ARE PROVIDED BY THE JEFFERSON COUNTY GIS DATABASE AND ARE NOT SURVEY ACCURATE.

BASE MAP: NYSGIS "LATEST ORTHOIMAGERY" 2021 ONLINE SERVICE LAYER, IMAGERY DATE 2020.
 DATA SOURCES: AES, TRC, NYSGIS, JEFFERSON COUNTY RPTS.







PROJECT:		RIVERSIDE SOLAR LLC TOWNS OF LYME & BROWNVILLE JEFFERSON COUNTY, NY	
TITLE: AERIAL PHOTOGRAPHY OF THE STUDY AREA			
DRAWN BY:	R. BARBER	PROJ. NO.:	373222
CHECKED BY:	A. KAILAS	FIGURE 3-7 Sheet 61 of 101	
APPROVED BY:	S. KRANES		
DATE:	SEPTEMBER 2021		



Town of Lyme

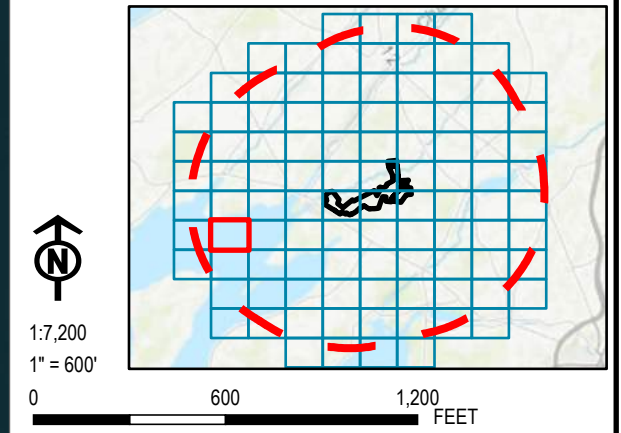
LEGEND

-  FIVE-MILE STUDY AREA BOUNDARY
-  PARCELS IN STUDY AREA
-  TOWN BOUNDARY
-  COUNTY BOUNDARY

NOTES:

1. THIS FIGURE IS DESIGNED TO BE VIEWED OR PRINTED IN COLOR AT 11X17.
2. THE BOUNDARY OF THE FACILITY SITE IS DRAWN AS SHOWN IN THE ALTA SURVEY AND MAY NOT MATCH WITH BOUNDARIES OF ADJACENT/ UNDERLYING PARCELS, WHICH ARE PROVIDED BY THE JEFFERSON COUNTY GIS DATABASE AND ARE NOT SURVEY ACCURATE.

BASE MAP: NYSGIS "LATEST ORTHOIMAGERY" 2021 ONLINE SERVICE LAYER, IMAGERY DATE 2020.
 DATA SOURCES: AES, TRC, NYSGIS, JEFFERSON COUNTY RPTS.








PROJECT: **RIVERSIDE SOLAR LLC
 TOWNS OF LYME & BROWNVILLE
 JEFFERSON COUNTY, NY**

TITLE: **AERIAL PHOTOGRAPHY OF THE STUDY AREA**

DRAWN BY: R. BARBER	PROJ. NO.: 373222
CHECKED BY: A. KAILAS	FIGURE 3-7 Sheet 62 of 101
APPROVED BY: S. KRANES	
DATE: SEPTEMBER 2021	

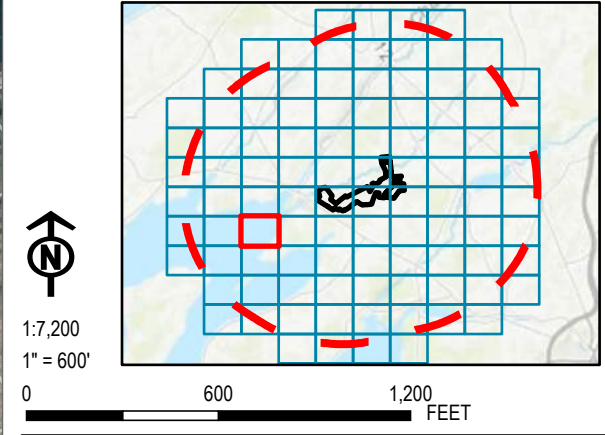





- LEGEND**
-  FIVE-MILE STUDY AREA BOUNDARY
 -  PARCELS IN STUDY AREA
 -  TOWN BOUNDARY
 -  COUNTY BOUNDARY

NOTES:
 1. THIS FIGURE IS DESIGNED TO BE VIEWED OR PRINTED IN COLOR AT 11X17.
 2. THE BOUNDARY OF THE FACILITY SITE IS DRAWN AS SHOWN IN THE ALTA SURVEY AND MAY NOT MATCH WITH BOUNDARIES OF ADJACENT/ UNDERLYING PARCELS, WHICH ARE PROVIDED BY THE JEFFERSON COUNTY GIS DATABASE AND ARE NOT SURVEY ACCURATE.





BASE MAP: NYSGIS "LATEST ORTHOIMAGERY" 2021 ONLINE SERVICE LAYER, IMAGERY DATE 2020.
 DATA SOURCES: AES, TRC, NYSGIS, JEFFERSON COUNTY RPTS.



PROJECT:		RIVERSIDE SOLAR LLC TOWNS OF LYME & BROWNVILLE JEFFERSON COUNTY, NY	
TITLE: AERIAL PHOTOGRAPHY OF THE STUDY AREA			
DRAWN BY:	R. BARBER	PROJ. NO.:	373222
CHECKED BY:	A. KAILAS	FIGURE 3-7 Sheet 63 of 101	
APPROVED BY:	S. KRANES		
DATE:	SEPTEMBER 2021	 215 GREENFIELD PKWY, STE 102 LIVERPOOL, NY 13088	



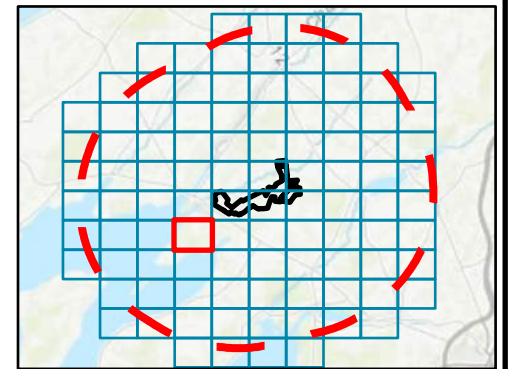
LEGEND

-  FIVE-MILE STUDY AREA BOUNDARY
-  PARCELS IN STUDY AREA
-  TOWN BOUNDARY
-  COUNTY BOUNDARY

NOTES:

1. THIS FIGURE IS DESIGNED TO BE VIEWED OR PRINTED IN COLOR AT 11X17.
2. THE BOUNDARY OF THE FACILITY SITE IS DRAWN AS SHOWN IN THE ALTA SURVEY AND MAY NOT MATCH WITH BOUNDARIES OF ADJACENT/ UNDERLYING PARCELS, WHICH ARE PROVIDED BY THE JEFFERSON COUNTY GIS DATABASE AND ARE NOT SURVEY ACCURATE.

BASE MAP: NYSGIS "LATEST ORTHOIMAGERY" 2021 ONLINE SERVICE LAYER, IMAGERY DATE 2020.
 DATA SOURCES: AES, TRC, NYSGIS, JEFFERSON COUNTY RPTS.







1:7,200
 1" = 600'



PROJECT:		RIVERSIDE SOLAR LLC TOWNS OF LYME & BROWNVILLE JEFFERSON COUNTY, NY	
TITLE: AERIAL PHOTOGRAPHY OF THE STUDY AREA			
DRAWN BY:	R. BARBER	PROJ. NO.:	373222
CHECKED BY:	A. KAILAS	FIGURE 3-7 Sheet 64 of 101	
APPROVED BY:	S. KRANES		
DATE:	SEPTEMBER 2021		



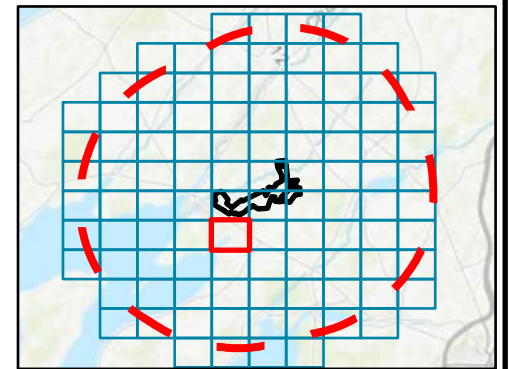
LEGEND

-  FIVE-MILE STUDY AREA BOUNDARY
-  PARCELS IN STUDY AREA
-  TOWN BOUNDARY
-  COUNTY BOUNDARY

NOTES:

1. THIS FIGURE IS DESIGNED TO BE VIEWED OR PRINTED IN COLOR AT 11X17.
2. THE BOUNDARY OF THE FACILITY SITE IS DRAWN AS SHOWN IN THE ALTA SURVEY AND MAY NOT MATCH WITH BOUNDARIES OF ADJACENT/ UNDERLYING PARCELS, WHICH ARE PROVIDED BY THE JEFFERSON COUNTY GIS DATABASE AND ARE NOT SURVEY ACCURATE.

BASE MAP: NYSGIS "LATEST ORTHOIMAGERY" 2021 ONLINE SERVICE LAYER, IMAGERY DATE 2020.
 DATA SOURCES: AES, TRC, NYSGIS, JEFFERSON COUNTY RPTS.



1:7,200
 1" = 600'



PROJECT:		RIVERSIDE SOLAR LLC TOWNS OF LYME & BROWNVILLE JEFFERSON COUNTY, NY	
TITLE: AERIAL PHOTOGRAPHY OF THE STUDY AREA			
DRAWN BY:	R. BARBER	PROJ. NO.:	373222
CHECKED BY:	A. KAILAS	FIGURE 3-7 Sheet 65 of 101	
APPROVED BY:	S. KRANES		
DATE:	SEPTEMBER 2021		



215 GREENFIELD PKWY, STE 102
 LIVERPOOL, NY 13088

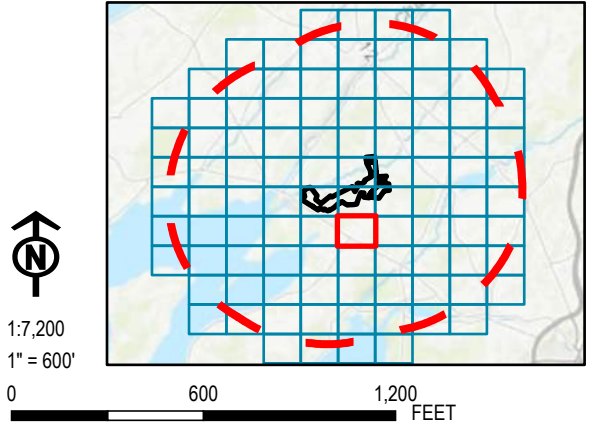


- LEGEND**
- FIVE-MILE STUDY AREA BOUNDARY
 - PARCELS IN STUDY AREA
 - TOWN BOUNDARY
 - COUNTY BOUNDARY

NOTES:

1. THIS FIGURE IS DESIGNED TO BE VIEWED OR PRINTED IN COLOR AT 11X17.
2. THE BOUNDARY OF THE FACILITY SITE IS DRAWN AS SHOWN IN THE ALTA SURVEY AND MAY NOT MATCH WITH BOUNDARIES OF ADJACENT/ UNDERLYING PARCELS, WHICH ARE PROVIDED BY THE JEFFERSON COUNTY GIS DATABASE AND ARE NOT SURVEY ACCURATE.





BASE MAP: NYSGIS "LATEST ORTHOIMAGERY" 2021 ONLINE SERVICE LAYER, IMAGERY DATE 2020.
 DATA SOURCES: AES, TRC, NYSGIS, JEFFERSON COUNTY RPTS.



PROJECT:		RIVERSIDE SOLAR LLC TOWNS OF LYME & BROWNVILLE JEFFERSON COUNTY, NY	
TITLE: AERIAL PHOTOGRAPHY OF THE STUDY AREA			
DRAWN BY:	R. BARBER	PROJ. NO.:	373222
CHECKED BY:	A. KAILAS	FIGURE 3-7 Sheet 66 of 101	
APPROVED BY:	S. KRANES		
DATE:	SEPTEMBER 2021		



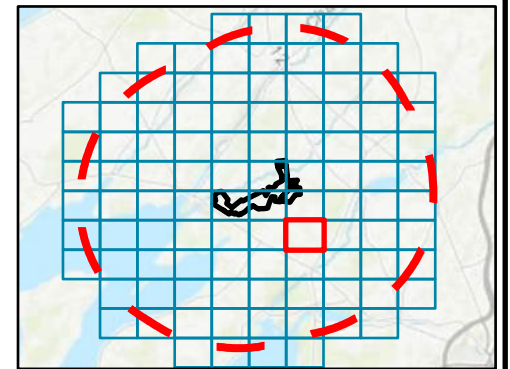
LEGEND

-  FIVE-MILE STUDY AREA BOUNDARY
-  PARCELS IN STUDY AREA
-  TOWN BOUNDARY
-  COUNTY BOUNDARY

NOTES:

1. THIS FIGURE IS DESIGNED TO BE VIEWED OR PRINTED IN COLOR AT 11X17.
2. THE BOUNDARY OF THE FACILITY SITE IS DRAWN AS SHOWN IN THE ALTA SURVEY AND MAY NOT MATCH WITH BOUNDARIES OF ADJACENT/ UNDERLYING PARCELS, WHICH ARE PROVIDED BY THE JEFFERSON COUNTY GIS DATABASE AND ARE NOT SURVEY ACCURATE.

BASE MAP: NYSGIS "LATEST ORTHOIMAGERY" 2021 ONLINE SERVICE LAYER, IMAGERY DATE 2020.
 DATA SOURCES: AES, TRC, NYSGIS, JEFFERSON COUNTY RPTS.



1:7,200
 1" = 600'







PROJECT:		RIVERSIDE SOLAR LLC TOWNS OF LYME & BROWNVILLE JEFFERSON COUNTY, NY
TITLE:		AERIAL PHOTOGRAPHY OF THE STUDY AREA
DRAWN BY:	R. BARBER	PROJ. NO.: 373222
CHECKED BY:	A. KAILAS	FIGURE 3-7 Sheet 67 of 101
APPROVED BY:	S. KRANES	
DATE:	SEPTEMBER 2021	





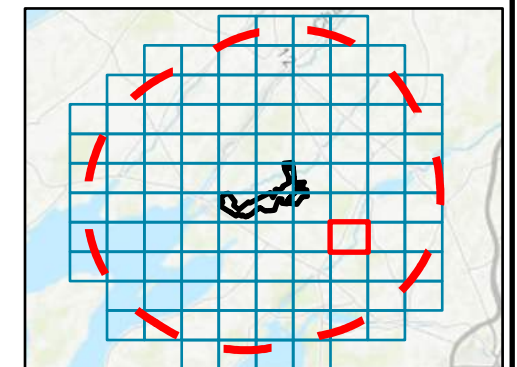
LEGEND

-  FIVE-MILE STUDY AREA BOUNDARY
-  PARCELS IN STUDY AREA
-  TOWN BOUNDARY
-  COUNTY BOUNDARY


NOTES:

1. THIS FIGURE IS DESIGNED TO BE VIEWED OR PRINTED IN COLOR AT 11X17.
2. THE BOUNDARY OF THE FACILITY SITE IS DRAWN AS SHOWN IN THE ALTA SURVEY AND MAY NOT MATCH WITH BOUNDARIES OF ADJACENT/ UNDERLYING PARCELS, WHICH ARE PROVIDED BY THE JEFFERSON COUNTY GIS DATABASE AND ARE NOT SURVEY ACCURATE.

BASE MAP: NYSGIS "LATEST ORTHOIMAGERY" 2021 ONLINE SERVICE LAYER, IMAGERY DATE 2020.
 DATA SOURCES: AES, TRC, NYSGIS, JEFFERSON COUNTY RPTS.



1:7,200
 1" = 600'



PROJECT: **RIVERSIDE SOLAR LLC
 TOWNS OF LYME & BROWNVILLE
 JEFFERSON COUNTY, NY**

TITLE: **AERIAL PHOTOGRAPHY OF THE STUDY AREA**

DRAWN BY: R. BARBER PROJ. NO.: 373222

CHECKED BY: A. KAILAS


APPROVED BY: S. KRANES

DATE: SEPTEMBER 2021





**FIGURE 3-7
 Sheet 68 of 101**



215 GREENFIELD PKWY, STE 102
 LIVERPOOL, NY 13088

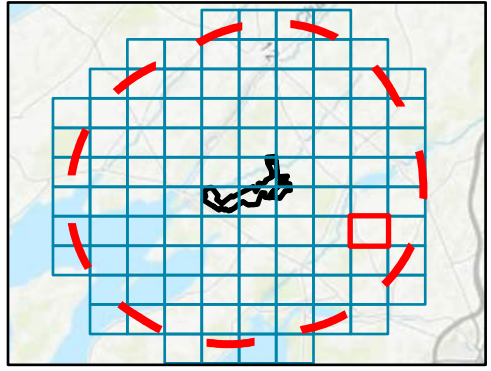


LEGEND

-  FIVE-MILE STUDY AREA BOUNDARY
-  PARCELS IN STUDY AREA
-  TOWN BOUNDARY
-  COUNTY BOUNDARY

NOTES:
 1. THIS FIGURE IS DESIGNED TO BE VIEWED OR PRINTED IN COLOR AT 11X17.
 2. THE BOUNDARY OF THE FACILITY SITE IS DRAWN AS SHOWN IN THE ALTA SURVEY AND MAY NOT MATCH WITH BOUNDARIES OF ADJACENT/ UNDERLYING PARCELS, WHICH ARE PROVIDED BY THE JEFFERSON COUNTY GIS DATABASE AND ARE NOT SURVEY ACCURATE.

BASE MAP: NYSGIS "LATEST ORTHOIMAGERY" 2021 ONLINE SERVICE LAYER, IMAGERY DATE 2020.
 DATA SOURCES: AES, TRC, NYSGIS, JEFFERSON COUNTY RPTS.



1:7,200
 1" = 600'







PROJECT:		RIVERSIDE SOLAR LLC TOWNS OF LYME & BROWNVILLE JEFFERSON COUNTY, NY	
TITLE: AERIAL PHOTOGRAPHY OF THE STUDY AREA			
DRAWN BY:	R. BARBER	PROJ. NO.:	373222
CHECKED BY:	A. KAILAS	FIGURE 3-7 Sheet 69 of 101	
APPROVED BY:	S. KRANES		
DATE:	SEPTEMBER 2021		





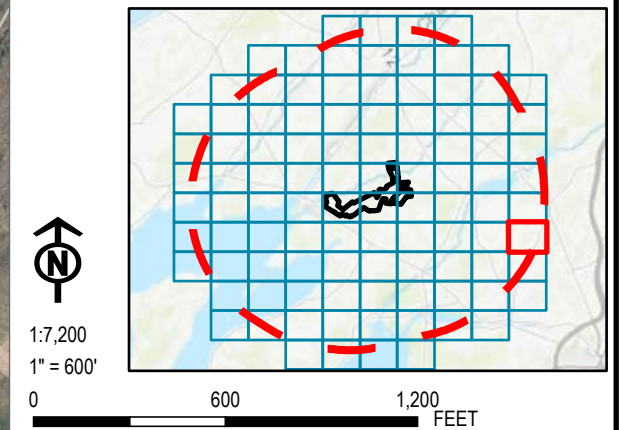
LEGEND

-  FIVE-MILE STUDY AREA BOUNDARY
-  PARCELS IN STUDY AREA
-  TOWN BOUNDARY
-  COUNTY BOUNDARY

NOTES:

1. THIS FIGURE IS DESIGNED TO BE VIEWED OR PRINTED IN COLOR AT 11X17.
2. THE BOUNDARY OF THE FACILITY SITE IS DRAWN AS SHOWN IN THE ALTA SURVEY AND MAY NOT MATCH WITH BOUNDARIES OF ADJACENT/ UNDERLYING PARCELS, WHICH ARE PROVIDED BY THE JEFFERSON COUNTY GIS DATABASE AND ARE NOT SURVEY ACCURATE.

BASE MAP: NYSGIS "LATEST ORTHOIMAGERY" 2021 ONLINE SERVICE LAYER, IMAGERY DATE 2020.
 DATA SOURCES: AES, TRC, NYSGIS, JEFFERSON COUNTY RPTS.







PROJECT: RIVERSIDE SOLAR LLC TOWNS OF LYME & BROWNVILLE JEFFERSON COUNTY, NY	
TITLE: AERIAL PHOTOGRAPHY OF THE STUDY AREA	
DRAWN BY: R. BARBER	PROJ. NO.: 373222
CHECKED BY: A. KAILAS	FIGURE 3-7 Sheet 70 of 101
APPROVED BY: S. KRANES	
DATE: SEPTEMBER 2021	





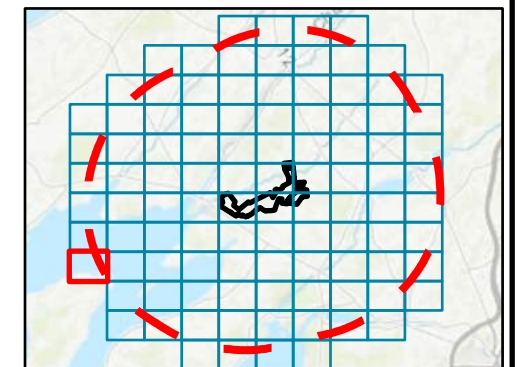
LEGEND

-  FIVE-MILE STUDY AREA BOUNDARY
-  PARCELS IN STUDY AREA
-  TOWN BOUNDARY
-  COUNTY BOUNDARY


NOTES:

1. THIS FIGURE IS DESIGNED TO BE VIEWED OR PRINTED IN COLOR AT 11X17.
2. THE BOUNDARY OF THE FACILITY SITE IS DRAWN AS SHOWN IN THE ALTA SURVEY AND MAY NOT MATCH WITH BOUNDARIES OF ADJACENT/ UNDERLYING PARCELS, WHICH ARE PROVIDED BY THE JEFFERSON COUNTY GIS DATABASE AND ARE NOT SURVEY ACCURATE.

BASE MAP: NYSGIS "LATEST ORTHOIMAGERY" 2021 ONLINE SERVICE LAYER, IMAGERY DATE 2020.
 DATA SOURCES: AES, TRC, NYSGIS, JEFFERSON COUNTY RPTS.








1:7,200
 1" = 600'



PROJECT:		RIVERSIDE SOLAR LLC TOWNS OF LYME & BROWNVILLE JEFFERSON COUNTY, NY	
TITLE: AERIAL PHOTOGRAPHY OF THE STUDY AREA			
DRAWN BY:	R. BARBER	PROJ. NO.:	373222
CHECKED BY:	A. KAILAS	FIGURE 3-7 Sheet 71 of 101	
APPROVED BY:	S. KRANES		
DATE:	SEPTEMBER 2021		



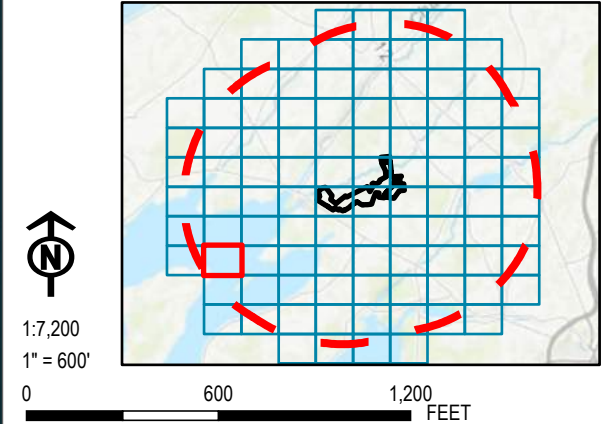


- LEGEND**
-  FIVE-MILE STUDY AREA BOUNDARY
 -  PARCELS IN STUDY AREA
 -  TOWN BOUNDARY
 -  COUNTY BOUNDARY

NOTES:


1. THIS FIGURE IS DESIGNED TO BE VIEWED OR PRINTED IN COLOR AT 11X17.
2. THE BOUNDARY OF THE FACILITY SITE IS DRAWN AS SHOWN IN THE ALTA SURVEY AND MAY NOT MATCH WITH BOUNDARIES OF ADJACENT/ UNDERLYING PARCELS, WHICH ARE PROVIDED BY THE JEFFERSON COUNTY GIS DATABASE AND ARE NOT SURVEY ACCURATE.





BASE MAP: NYSGIS "LATEST ORTHOIMAGERY" 2021 ONLINE SERVICE LAYER, IMAGERY DATE 2020.
 DATA SOURCES: AES, TRC, NYSGIS, JEFFERSON COUNTY RPTS.



PROJECT:		RIVERSIDE SOLAR LLC TOWNS OF LYME & BROWNVILLE JEFFERSON COUNTY, NY	
TITLE: AERIAL PHOTOGRAPHY OF THE STUDY AREA			
DRAWN BY:	R. BARBER	PROJ. NO.:	373222
CHECKED BY:	A. KAILAS	FIGURE 3-7 Sheet 72 of 101	
APPROVED BY:	S. KRANES		
DATE:	SEPTEMBER 2021		

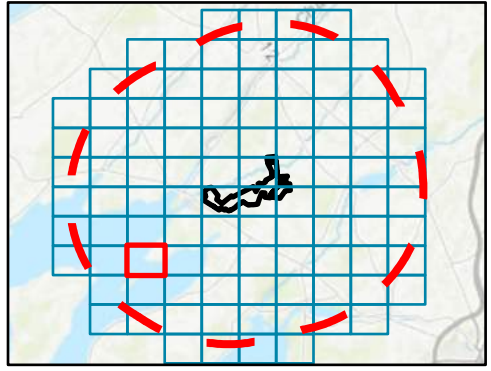




- LEGEND**
-  FIVE-MILE STUDY AREA BOUNDARY
 -  PARCELS IN STUDY AREA
 -  TOWN BOUNDARY
 -  COUNTY BOUNDARY

NOTES:
 1. THIS FIGURE IS DESIGNED TO BE VIEWED OR PRINTED IN COLOR AT 11X17.
 2. THE BOUNDARY OF THE FACILITY SITE IS DRAWN AS SHOWN IN THE ALTA SURVEY AND MAY NOT MATCH WITH BOUNDARIES OF ADJACENT/ UNDERLYING PARCELS, WHICH ARE PROVIDED BY THE JEFFERSON COUNTY GIS DATABASE AND ARE NOT SURVEY ACCURATE.

BASE MAP: NYSGIS "LATEST ORTHOIMAGERY" 2021 ONLINE SERVICE LAYER, IMAGERY DATE 2020.
 DATA SOURCES: AES, TRC, NYSGIS, JEFFERSON COUNTY RPTS.



1:7,200
 1" = 600'







PROJECT:		RIVERSIDE SOLAR LLC TOWNS OF LYME & BROWNVILLE JEFFERSON COUNTY, NY	
TITLE: AERIAL PHOTOGRAPHY OF THE STUDY AREA			
DRAWN BY:	R. BARBER	PROJ. NO.:	373222
CHECKED BY:	A. KAILAS	FIGURE 3-7 Sheet 73 of 101	
APPROVED BY:	S. KRANES		
DATE:	SEPTEMBER 2021		



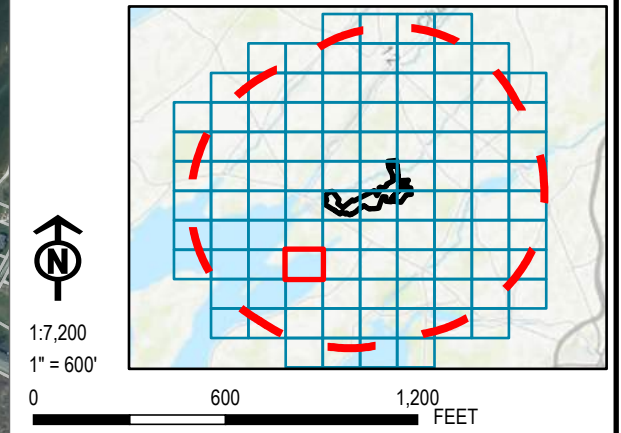
TRC 215 GREENFIELD PKWY, STE 102
 LIVERPOOL, NY 13088



- LEGEND**
-  FIVE-MILE STUDY AREA BOUNDARY
 -  PARCELS IN STUDY AREA
 -  TOWN BOUNDARY
 -  COUNTY BOUNDARY

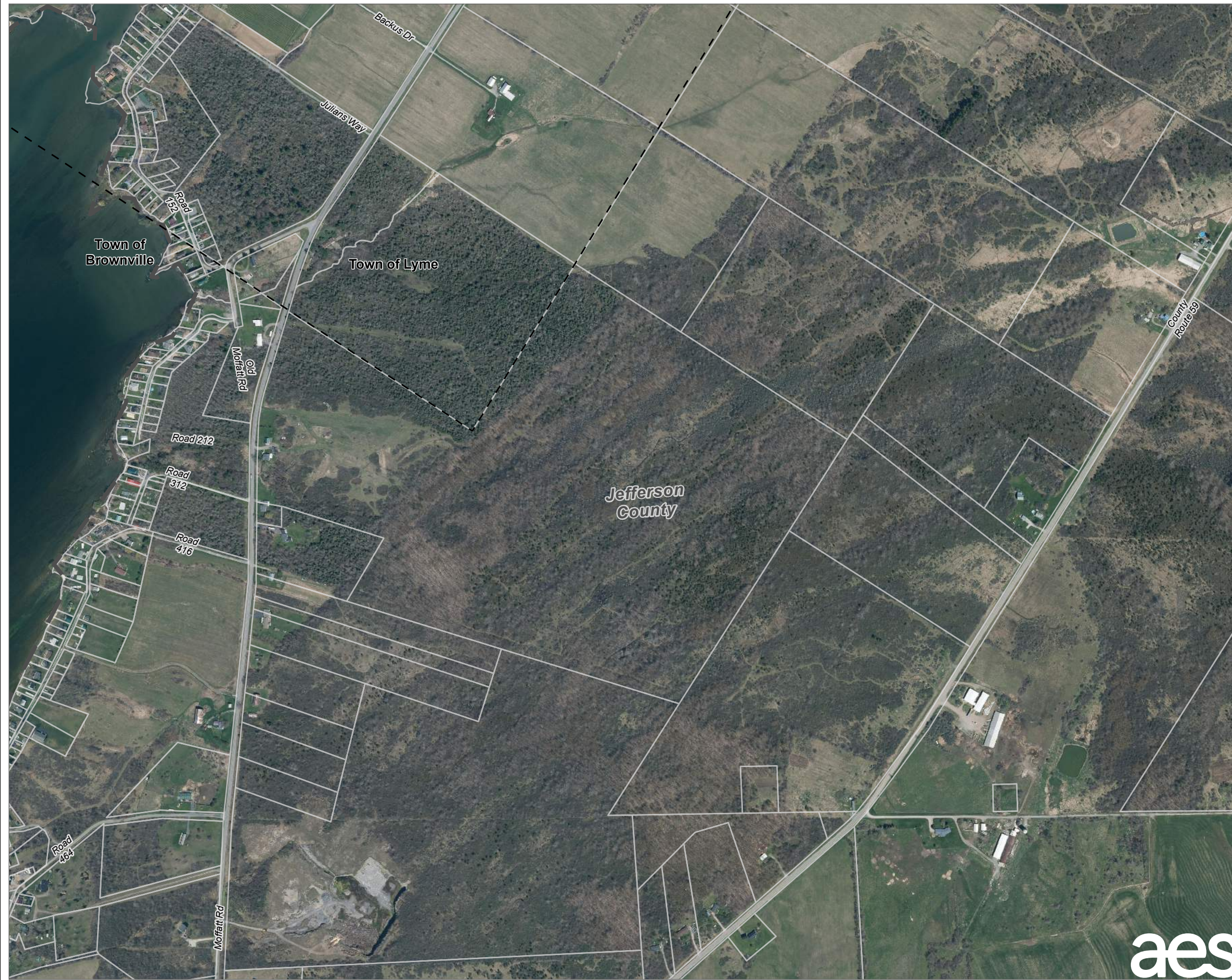
NOTES:
 1. THIS FIGURE IS DESIGNED TO BE VIEWED OR PRINTED IN COLOR AT 11X17.
 2. THE BOUNDARY OF THE FACILITY SITE IS DRAWN AS SHOWN IN THE ALTA SURVEY AND MAY NOT MATCH WITH BOUNDARIES OF ADJACENT/ UNDERLYING PARCELS, WHICH ARE PROVIDED BY THE JEFFERSON COUNTY GIS DATABASE AND ARE NOT SURVEY ACCURATE.

BASE MAP: NYSGIS "LATEST ORTHOIMAGERY" 2021 ONLINE SERVICE LAYER, IMAGERY DATE 2020.
 DATA SOURCES: AES, TRC, NYSGIS, JEFFERSON COUNTY RPTS.







PROJECT:		RIVERSIDE SOLAR LLC TOWNS OF LYME & BROWNVILLE JEFFERSON COUNTY, NY	
TITLE: AERIAL PHOTOGRAPHY OF THE STUDY AREA			
DRAWN BY:	R. BARBER	PROJ. NO.:	373222
CHECKED BY:	A. KAILAS	FIGURE 3-7 Sheet 74 of 101	
APPROVED BY:	S. KRANES		
DATE:	SEPTEMBER 2021		

 215 GREENFIELD PKWY, STE 102
LIVERPOOL, NY 13088



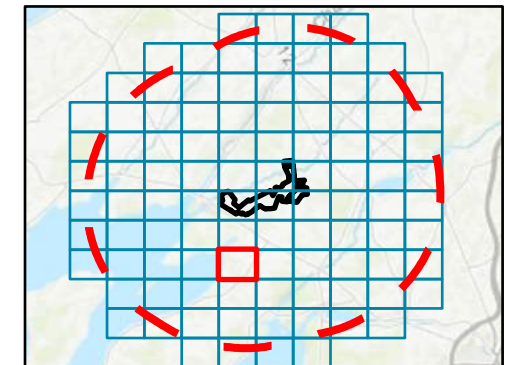
LEGEND

-  FIVE-MILE STUDY AREA BOUNDARY
-  PARCELS IN STUDY AREA
-  TOWN BOUNDARY
-  COUNTY BOUNDARY


NOTES:

1. THIS FIGURE IS DESIGNED TO BE VIEWED OR PRINTED IN COLOR AT 11X17.
2. THE BOUNDARY OF THE FACILITY SITE IS DRAWN AS SHOWN IN THE ALTA SURVEY AND MAY NOT MATCH WITH BOUNDARIES OF ADJACENT/ UNDERLYING PARCELS, WHICH ARE PROVIDED BY THE JEFFERSON COUNTY GIS DATABASE AND ARE NOT SURVEY ACCURATE.

BASE MAP: NYSGIS "LATEST ORTHOIMAGERY" 2021 ONLINE SERVICE LAYER, IMAGERY DATE 2020.
 DATA SOURCES: AES, TRC, NYSGIS, JEFFERSON COUNTY RPTS.



1:7,200
 1" = 600'



PROJECT:		RIVERSIDE SOLAR LLC TOWNS OF LYME & BROWNVILLE JEFFERSON COUNTY, NY	
TITLE: AERIAL PHOTOGRAPHY OF THE STUDY AREA			
DRAWN BY:	R. BARBER	PROJ. NO.:	373222
CHECKED BY:	A. KAILAS	FIGURE 3-7 Sheet 75 of 101	
APPROVED BY:	S. KRANES		
DATE:	SEPTEMBER 2021		



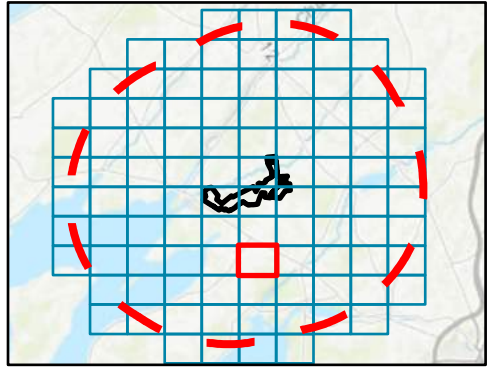
215 GREENFIELD PKWY, STE 102
 LIVERPOOL, NY 13088



- LEGEND**
- FIVE-MILE STUDY AREA BOUNDARY
 - PARCELS IN STUDY AREA
 - TOWN BOUNDARY
 - COUNTY BOUNDARY

NOTES:
 1. THIS FIGURE IS DESIGNED TO BE VIEWED OR PRINTED IN COLOR AT 11X17.
 2. THE BOUNDARY OF THE FACILITY SITE IS DRAWN AS SHOWN IN THE ALTA SURVEY AND MAY NOT MATCH WITH BOUNDARIES OF ADJACENT/ UNDERLYING PARCELS, WHICH ARE PROVIDED BY THE JEFFERSON COUNTY GIS DATABASE AND ARE NOT SURVEY ACCURATE.

BASE MAP: NYSGIS "LATEST ORTHOIMAGERY" 2021 ONLINE SERVICE LAYER, IMAGERY DATE 2020.
 DATA SOURCES: AES, TRC, NYSGIS, JEFFERSON COUNTY RPTS.



1:7,200
 1" = 600'



PROJECT:		RIVERSIDE SOLAR LLC TOWNS OF LYME & BROWNVILLE JEFFERSON COUNTY, NY	
TITLE: AERIAL PHOTOGRAPHY OF THE STUDY AREA			
DRAWN BY:	R. BARBER	PROJ. NO.:	373222
CHECKED BY:	A. KAILAS	FIGURE 3-7 Sheet 76 of 101	
APPROVED BY:	S. KRANES		
DATE:	SEPTEMBER 2021		

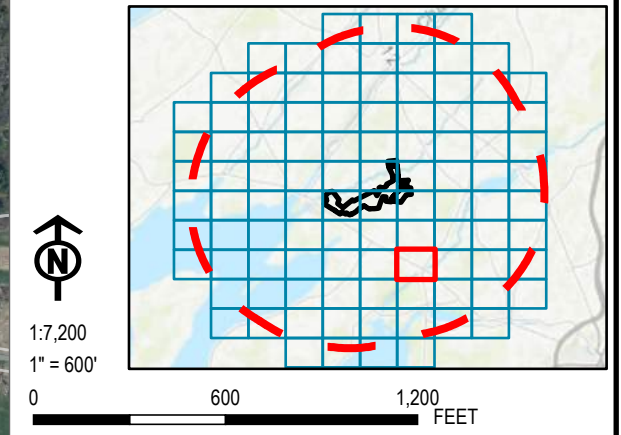




- LEGEND**
- FIVE-MILE STUDY AREA BOUNDARY
 - PARCELS IN STUDY AREA
 - TOWN BOUNDARY
 - COUNTY BOUNDARY

- NOTES:**
1. THIS FIGURE IS DESIGNED TO BE VIEWED OR PRINTED IN COLOR AT 11X17.
 2. THE BOUNDARY OF THE FACILITY SITE IS DRAWN AS SHOWN IN THE ALTA SURVEY AND MAY NOT MATCH WITH BOUNDARIES OF ADJACENT/ UNDERLYING PARCELS, WHICH ARE PROVIDED BY THE JEFFERSON COUNTY GIS DATABASE AND ARE NOT SURVEY ACCURATE.

BASE MAP: NYSGIS "LATEST ORTHOIMAGERY" 2021 ONLINE SERVICE LAYER, IMAGERY DATE 2020.
 DATA SOURCES: AES, TRC, NYSGIS, JEFFERSON COUNTY RPTS.



PROJECT:		RIVERSIDE SOLAR LLC TOWNS OF LYME & BROWNVILLE JEFFERSON COUNTY, NY
TITLE:		AERIAL PHOTOGRAPHY OF THE STUDY AREA
DRAWN BY:	R. BARBER	PROJ. NO.: 373222
CHECKED BY:	A. KAILAS	FIGURE 3-7 Sheet 77 of 101
APPROVED BY:	S. KRANES	
DATE:	SEPTEMBER 2021	

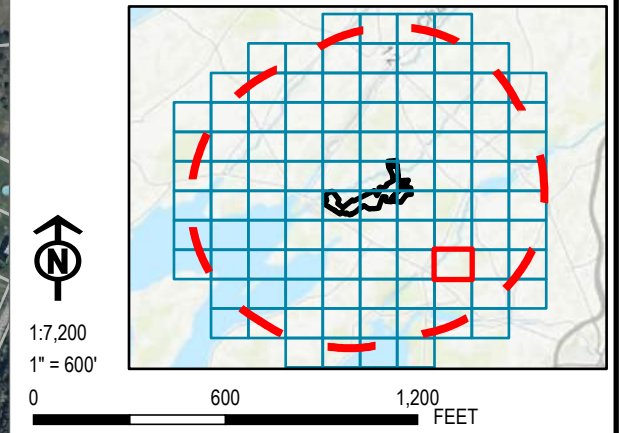




- LEGEND**
- FIVE-MILE STUDY AREA BOUNDARY
 - PARCELS IN STUDY AREA
 - TOWN BOUNDARY
 - COUNTY BOUNDARY

NOTES:
 1. THIS FIGURE IS DESIGNED TO BE VIEWED OR PRINTED IN COLOR AT 11X17.
 2. THE BOUNDARY OF THE FACILITY SITE IS DRAWN AS SHOWN IN THE ALTA SURVEY AND MAY NOT MATCH WITH BOUNDARIES OF ADJACENT/ UNDERLYING PARCELS, WHICH ARE PROVIDED BY THE JEFFERSON COUNTY GIS DATABASE AND ARE NOT SURVEY ACCURATE.

BASE MAP: NYSGIS "LATEST ORTHOIMAGERY" 2021 ONLINE SERVICE LAYER, IMAGERY DATE 2020.
 DATA SOURCES: AES, TRC, NYSGIS, JEFFERSON COUNTY RPTS.



PROJECT:		RIVERSIDE SOLAR LLC TOWNS OF LYME & BROWNVILLE JEFFERSON COUNTY, NY	
TITLE: AERIAL PHOTOGRAPHY OF THE STUDY AREA			
DRAWN BY:	R. BARBER	PROJ. NO.:	373222
CHECKED BY:	A. KAILAS	FIGURE 3-7 Sheet 78 of 101	
APPROVED BY:	S. KRANES		
DATE:	SEPTEMBER 2021		

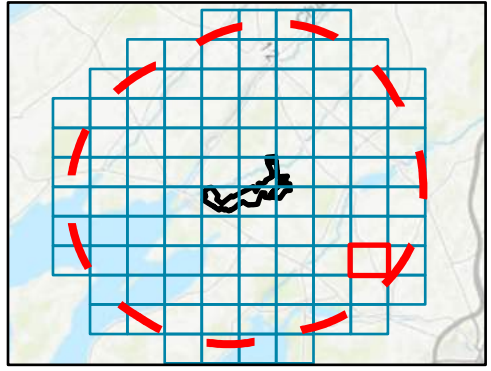




- LEGEND**
- FIVE-MILE STUDY AREA BOUNDARY
 - PARCELS IN STUDY AREA
 - TOWN BOUNDARY
 - COUNTY BOUNDARY

NOTES:
 1. THIS FIGURE IS DESIGNED TO BE VIEWED OR PRINTED IN COLOR AT 11X17.
 2. THE BOUNDARY OF THE FACILITY SITE IS DRAWN AS SHOWN IN THE ALTA SURVEY AND MAY NOT MATCH WITH BOUNDARIES OF ADJACENT/ UNDERLYING PARCELS, WHICH ARE PROVIDED BY THE JEFFERSON COUNTY GIS DATABASE AND ARE NOT SURVEY ACCURATE.

BASE MAP: NYSGIS "LATEST ORTHOIMAGERY" 2021 ONLINE SERVICE LAYER, IMAGERY DATE 2020.
 DATA SOURCES: AES, TRC, NYSGIS, JEFFERSON COUNTY RPTS.



1:7,200
 1" = 600'



PROJECT:		RIVERSIDE SOLAR LLC TOWNS OF LYME & BROWNVILLE JEFFERSON COUNTY, NY	
TITLE: AERIAL PHOTOGRAPHY OF THE STUDY AREA			
DRAWN BY:	R. BARBER	PROJ. NO.:	373222
CHECKED BY:	A. KAILAS	FIGURE 3-7 Sheet 79 of 101	
APPROVED BY:	S. KRANES		
DATE:	SEPTEMBER 2021		





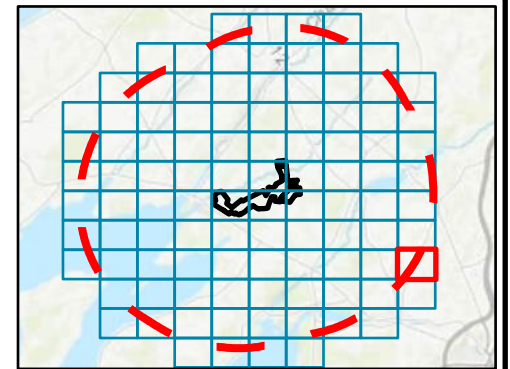
LEGEND

- FIVE-MILE STUDY AREA BOUNDARY
- PARCELS IN STUDY AREA
- TOWN BOUNDARY
- COUNTY BOUNDARY

NOTES:

1. THIS FIGURE IS DESIGNED TO BE VIEWED OR PRINTED IN COLOR AT 11X17.
2. THE BOUNDARY OF THE FACILITY SITE IS DRAWN AS SHOWN IN THE ALTA SURVEY AND MAY NOT MATCH WITH BOUNDARIES OF ADJACENT/ UNDERLYING PARCELS, WHICH ARE PROVIDED BY THE JEFFERSON COUNTY GIS DATABASE AND ARE NOT SURVEY ACCURATE.

BASE MAP: NYSGIS "LATEST ORTHOIMAGERY" 2021 ONLINE SERVICE LAYER, IMAGERY DATE 2020.
 DATA SOURCES: AES, TRC, NYSGIS, JEFFERSON COUNTY RPTS.







1:7,200
 1" = 600'



PROJECT:		RIVERSIDE SOLAR LLC TOWNS OF LYME & BROWNVILLE JEFFERSON COUNTY, NY	
TITLE: AERIAL PHOTOGRAPHY OF THE STUDY AREA			
DRAWN BY:	R. BARBER	PROJ. NO.:	373222
CHECKED BY:	A. KAILAS	FIGURE 3-7 Sheet 80 of 101	
APPROVED BY:	S. KRANES		
DATE:	SEPTEMBER 2021		

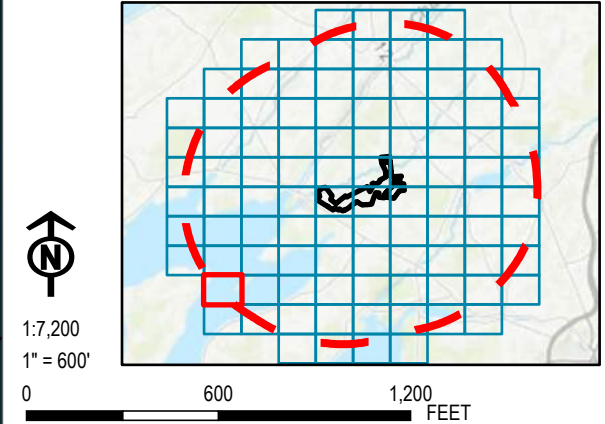





- LEGEND**
-  FIVE-MILE STUDY AREA BOUNDARY
 -  PARCELS IN STUDY AREA
 -  TOWN BOUNDARY
 -  COUNTY BOUNDARY

NOTES:
 1. THIS FIGURE IS DESIGNED TO BE VIEWED OR PRINTED IN COLOR AT 11X17.
 2. THE BOUNDARY OF THE FACILITY SITE IS DRAWN AS SHOWN IN THE ALTA SURVEY AND MAY NOT MATCH WITH BOUNDARIES OF ADJACENT/ UNDERLYING PARCELS, WHICH ARE PROVIDED BY THE JEFFERSON COUNTY GIS DATABASE AND ARE NOT SURVEY ACCURATE.





BASE MAP: NYSGIS "LATEST ORTHOIMAGERY" 2021 ONLINE SERVICE LAYER, IMAGERY DATE 2020.
 DATA SOURCES: AES, TRC, NYSGIS, JEFFERSON COUNTY RPTS.



PROJECT:		RIVERSIDE SOLAR LLC TOWNS OF LYME & BROWNVILLE JEFFERSON COUNTY, NY	
TITLE: AERIAL PHOTOGRAPHY OF THE STUDY AREA			
DRAWN BY:	R. BARBER	PROJ. NO.:	373222
CHECKED BY:	A. KAILAS	FIGURE 3-7 Sheet 81 of 101	
APPROVED BY:	S. KRANES		
DATE:	SEPTEMBER 2021		



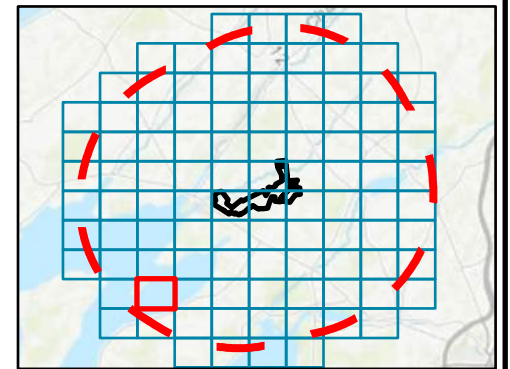
LEGEND

-  FIVE-MILE STUDY AREA BOUNDARY
-  PARCELS IN STUDY AREA
-  TOWN BOUNDARY
-  COUNTY BOUNDARY

NOTES:

1. THIS FIGURE IS DESIGNED TO BE VIEWED OR PRINTED IN COLOR AT 11X17.
2. THE BOUNDARY OF THE FACILITY SITE IS DRAWN AS SHOWN IN THE ALTA SURVEY AND MAY NOT MATCH WITH BOUNDARIES OF ADJACENT/ UNDERLYING PARCELS, WHICH ARE PROVIDED BY THE JEFFERSON COUNTY GIS DATABASE AND ARE NOT SURVEY ACCURATE.

BASE MAP: NYSGIS "LATEST ORTHOIMAGERY" 2021 ONLINE SERVICE LAYER, IMAGERY DATE 2020.
 DATA SOURCES: AES, TRC, NYSGIS, JEFFERSON COUNTY RPTS.



1:7,200
 1" = 600'







PROJECT:		RIVERSIDE SOLAR LLC TOWNS OF LYME & BROWNVILLE JEFFERSON COUNTY, NY	
TITLE: AERIAL PHOTOGRAPHY OF THE STUDY AREA			
DRAWN BY:	R. BARBER	PROJ. NO.:	373222
CHECKED BY:	A. KAILAS	FIGURE 3-7 Sheet 82 of 101	
APPROVED BY:	S. KRANES		
DATE:	SEPTEMBER 2021		



215 GREENFIELD PKWY, STE 102
 LIVERPOOL, NY 13088



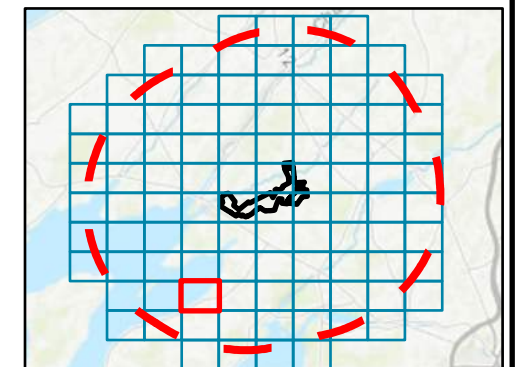
LEGEND

-  FIVE-MILE STUDY AREA BOUNDARY
-  PARCELS IN STUDY AREA
-  TOWN BOUNDARY
-  COUNTY BOUNDARY


NOTES:



1. THIS FIGURE IS DESIGNED TO BE VIEWED OR PRINTED IN COLOR AT 11X17.
2. THE BOUNDARY OF THE FACILITY SITE IS DRAWN AS SHOWN IN THE ALTA SURVEY AND MAY NOT MATCH WITH BOUNDARIES OF ADJACENT/ UNDERLYING PARCELS, WHICH ARE PROVIDED BY THE JEFFERSON COUNTY GIS DATABASE AND ARE NOT SURVEY ACCURATE.

BASE MAP: NYSGIS "LATEST ORTHOIMAGERY" 2021 ONLINE SERVICE LAYER, IMAGERY DATE 2020.
 DATA SOURCES: AES, TRC, NYSGIS, JEFFERSON COUNTY RPTS.



1:7,200
 1" = 600'



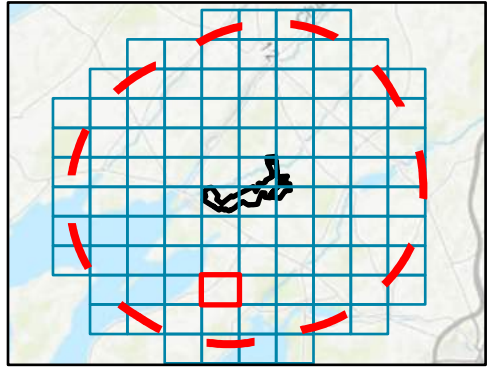
PROJECT:		RIVERSIDE SOLAR LLC TOWNS OF LYME & BROWNVILLE JEFFERSON COUNTY, NY	
TITLE: AERIAL PHOTOGRAPHY OF THE STUDY AREA			
DRAWN BY:	R. BARBER	PROJ. NO.:	373222
CHECKED BY:	A. KAILAS	FIGURE 3-7 Sheet 83 of 101	
APPROVED BY:	S. KRANES		
DATE:	SEPTEMBER 2021		
		 215 GREENFIELD PKWY, STE 102 LIVERPOOL, NY 13088	



- LEGEND**
- FIVE-MILE STUDY AREA BOUNDARY
 - PARCELS IN STUDY AREA
 - TOWN BOUNDARY
 - COUNTY BOUNDARY

NOTES:
 1. THIS FIGURE IS DESIGNED TO BE VIEWED OR PRINTED IN COLOR AT 11X17.
 2. THE BOUNDARY OF THE FACILITY SITE IS DRAWN AS SHOWN IN THE ALTA SURVEY AND MAY NOT MATCH WITH BOUNDARIES OF ADJACENT/ UNDERLYING PARCELS, WHICH ARE PROVIDED BY THE JEFFERSON COUNTY GIS DATABASE AND ARE NOT SURVEY ACCURATE.

BASE MAP: NYSGIS "LATEST ORTHOIMAGERY" 2021 ONLINE SERVICE LAYER, IMAGERY DATE 2020.
 DATA SOURCES: AES, TRC, NYSGIS, JEFFERSON COUNTY RPTS.



1:7,200
 1" = 600'



PROJECT:		RIVERSIDE SOLAR LLC TOWNS OF LYME & BROWNVILLE JEFFERSON COUNTY, NY	
TITLE: AERIAL PHOTOGRAPHY OF THE STUDY AREA			
DRAWN BY:	R. BARBER	PROJ. NO.:	373222
CHECKED BY:	A. KAILAS	FIGURE 3-7 Sheet 84 of 101	
APPROVED BY:	S. KRANES		
DATE:	SEPTEMBER 2021		



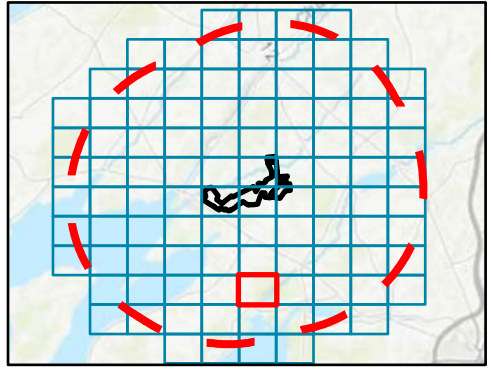


- LEGEND**
- FIVE-MILE STUDY AREA BOUNDARY
 - PARCELS IN STUDY AREA
 - TOWN BOUNDARY
 - COUNTY BOUNDARY

NOTES:

1. THIS FIGURE IS DESIGNED TO BE VIEWED OR PRINTED IN COLOR AT 11X17.
2. THE BOUNDARY OF THE FACILITY SITE IS DRAWN AS SHOWN IN THE ALTA SURVEY AND MAY NOT MATCH WITH BOUNDARIES OF ADJACENT/ UNDERLYING PARCELS, WHICH ARE PROVIDED BY THE JEFFERSON COUNTY GIS DATABASE AND ARE NOT SURVEY ACCURATE.

BASE MAP: NYSGIS "LATEST ORTHOIMAGERY" 2021 ONLINE SERVICE LAYER, IMAGERY DATE 2020.
 DATA SOURCES: AES, TRC, NYSGIS, JEFFERSON COUNTY RPTS.

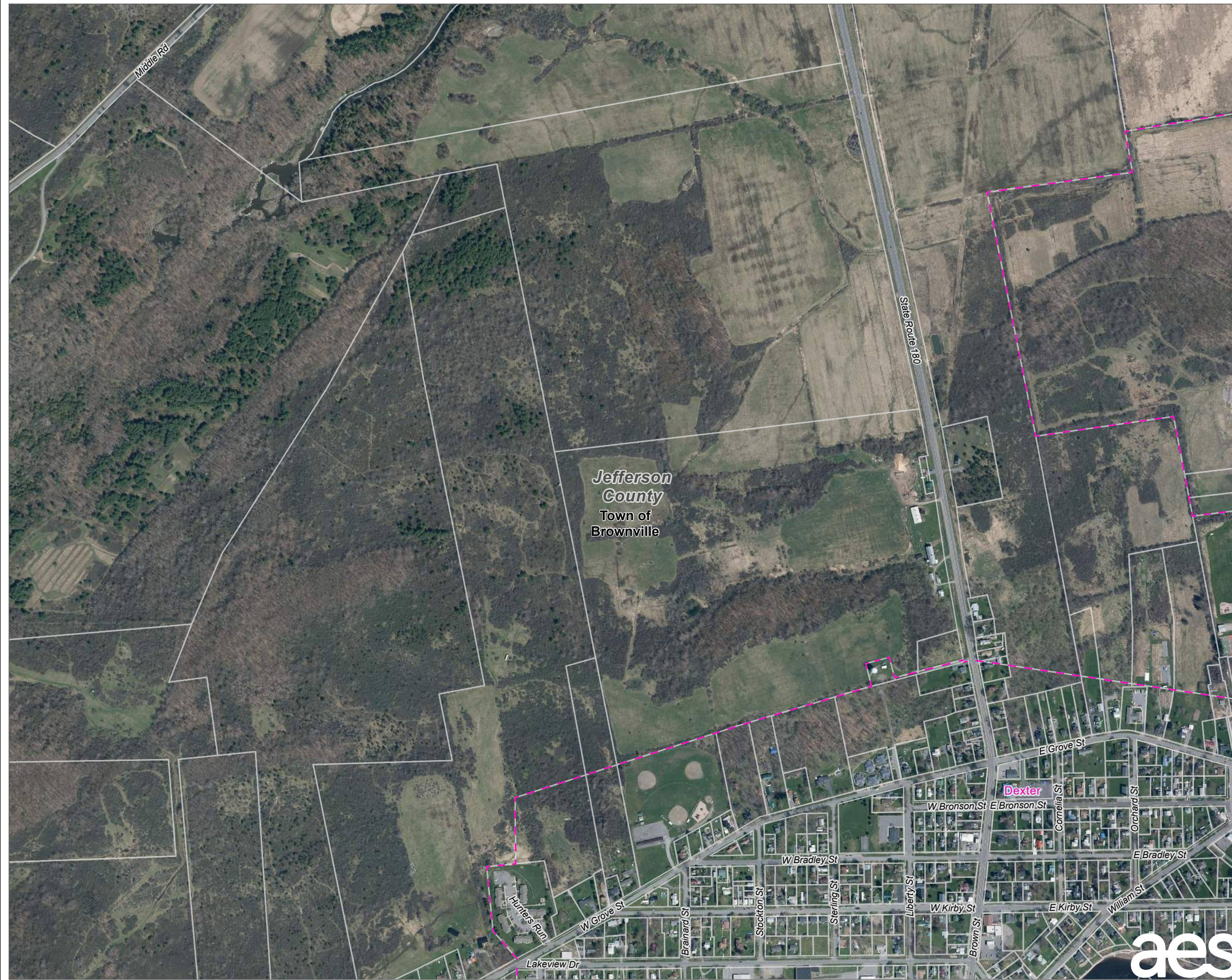


1:7,200
 1" = 600'



PROJECT:		RIVERSIDE SOLAR LLC TOWNS OF LYME & BROWNVILLE JEFFERSON COUNTY, NY	
TITLE: AERIAL PHOTOGRAPHY OF THE STUDY AREA			
DRAWN BY:	R. BARBER	PROJ. NO.:	373222
CHECKED BY:	A. KAILAS	FIGURE 3-7 Sheet 85 of 101	
APPROVED BY:	S. KRANES		
DATE:	SEPTEMBER 2021		



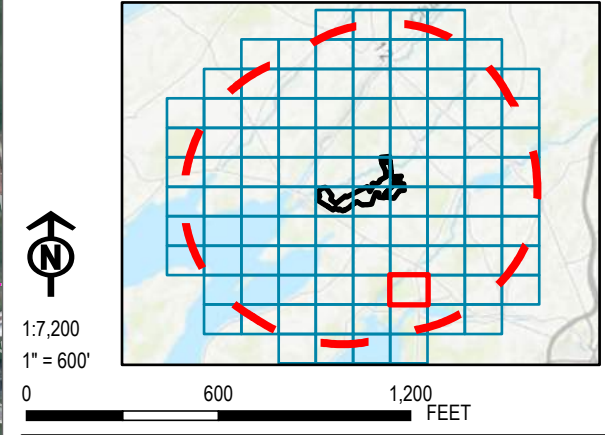


- LEGEND**
- FIVE-MILE STUDY AREA BOUNDARY
 - PARCELS IN STUDY AREA
 - VILLAGE BOUNDARY
 - TOWN BOUNDARY
 - COUNTY BOUNDARY

NOTES:

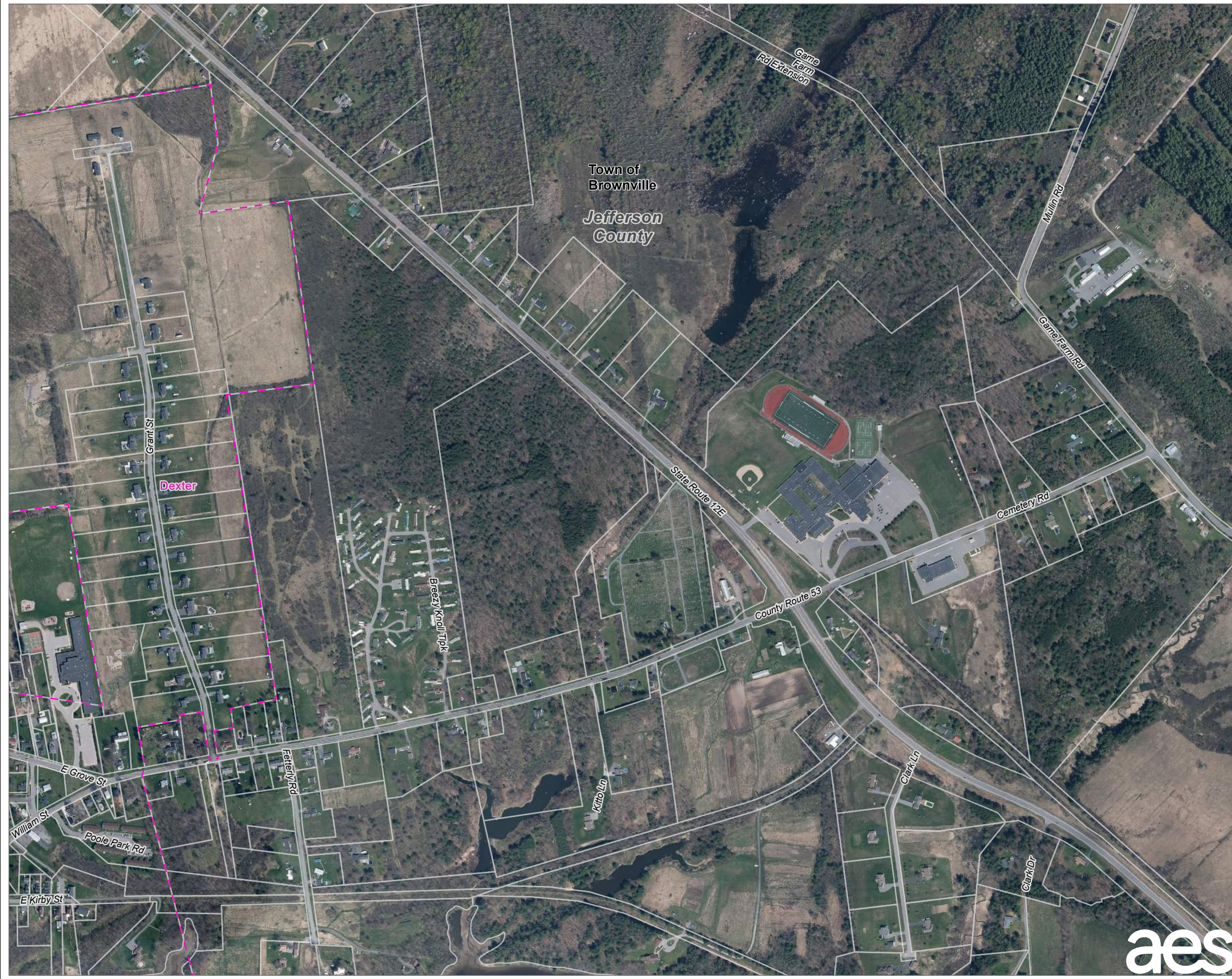
1. THIS FIGURE IS DESIGNED TO BE VIEWED OR PRINTED IN COLOR AT 11X17.
2. THE BOUNDARY OF THE FACILITY SITE IS DRAWN AS SHOWN IN THE ALTA SURVEY AND MAY NOT MATCH WITH BOUNDARIES OF ADJACENT/ UNDERLYING PARCELS, WHICH ARE PROVIDED BY THE JEFFERSON COUNTY GIS DATABASE AND ARE NOT SURVEY ACCURATE.

BASE MAP: NYSGIS "LATEST ORTHOIMAGERY" 2021 ONLINE SERVICE LAYER, IMAGERY DATE 2020.
 DATA SOURCES: AES, TRC, NYSGIS, JEFFERSON COUNTY RPTS.








PROJECT:		RIVERSIDE SOLAR LLC TOWNS OF LYME & BROWNVILLE JEFFERSON COUNTY, NY	
TITLE: AERIAL PHOTOGRAPHY OF THE STUDY AREA			
DRAWN BY:	R. BARBER	PROJ. NO.:	373222
CHECKED BY:	A. KAILAS	FIGURE 3-7 Sheet 86 of 101	
APPROVED BY:	S. KRANES		
DATE:	SEPTEMBER 2021		





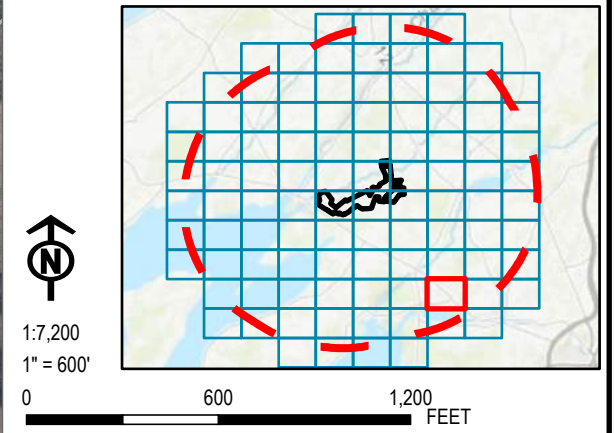
LEGEND

-  FIVE-MILE STUDY AREA BOUNDARY
-  PARCELS IN STUDY AREA
-  VILLAGE BOUNDARY
-  TOWN BOUNDARY
-  COUNTY BOUNDARY

NOTES:

1. THIS FIGURE IS DESIGNED TO BE VIEWED OR PRINTED IN COLOR AT 11X17.
2. THE BOUNDARY OF THE FACILITY SITE IS DRAWN AS SHOWN IN THE ALTA SURVEY AND MAY NOT MATCH WITH BOUNDARIES OF ADJACENT/ UNDERLYING PARCELS, WHICH ARE PROVIDED BY THE JEFFERSON COUNTY GIS DATABASE AND ARE NOT SURVEY ACCURATE.

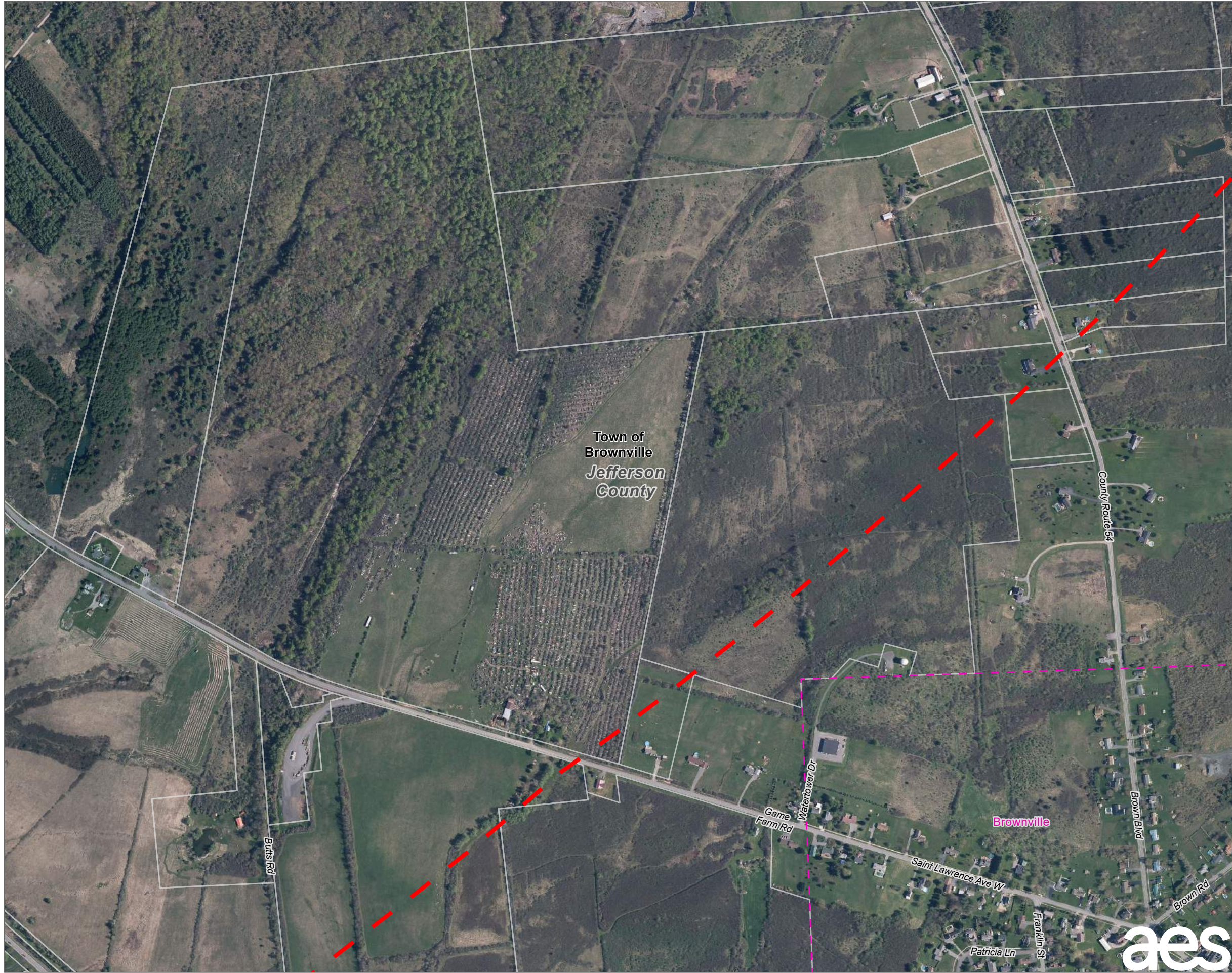
BASE MAP: NYSGIS "LATEST ORTHOIMAGERY" 2021 ONLINE SERVICE LAYER, IMAGERY DATE 2020.
 DATA SOURCES: AES, TRC, NYSGIS, JEFFERSON COUNTY RPTS.



PROJECT:		RIVERSIDE SOLAR LLC TOWNS OF LYME & BROWNVILLE JEFFERSON COUNTY, NY	
TITLE: AERIAL PHOTOGRAPHY OF THE STUDY AREA			
DRAWN BY:	R. BARBER	PROJ. NO.:	373222
CHECKED BY:	A. KAILAS	FIGURE 3-7 Sheet 87 of 101	
APPROVED BY:	S. KRANES		
DATE:	SEPTEMBER 2021		



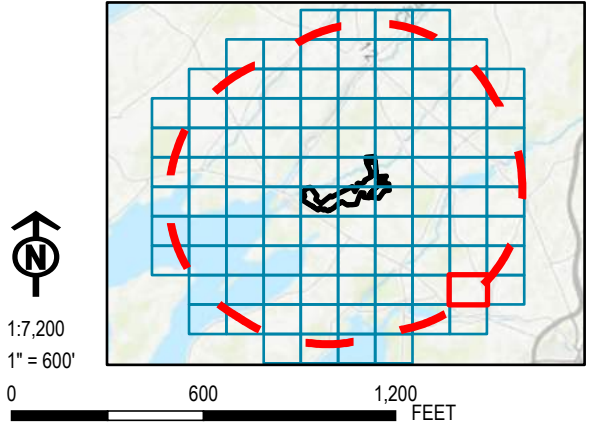
215 GREENFIELD PKWY, STE 102
LIVERPOOL, NY 13088



- LEGEND**
- FIVE-MILE STUDY AREA BOUNDARY
 - PARCELS IN STUDY AREA
 - VILLAGE BOUNDARY
 - TOWN BOUNDARY
 - COUNTY BOUNDARY

- NOTES:**
1. THIS FIGURE IS DESIGNED TO BE VIEWED OR PRINTED IN COLOR AT 11X17.
 2. THE BOUNDARY OF THE FACILITY SITE IS DRAWN AS SHOWN IN THE ALTA SURVEY AND MAY NOT MATCH WITH BOUNDARIES OF ADJACENT/ UNDERLYING PARCELS, WHICH ARE PROVIDED BY THE JEFFERSON COUNTY GIS DATABASE AND ARE NOT SURVEY ACCURATE.






BASE MAP: NYSGIS "LATEST ORTHOIMAGERY" 2021 ONLINE SERVICE LAYER, IMAGERY DATE 2020.
 DATA SOURCES: AES, TRC, NYSGIS, JEFFERSON COUNTY RPTS.



PROJECT:		RIVERSIDE SOLAR LLC TOWNS OF LYME & BROWNVILLE JEFFERSON COUNTY, NY	
TITLE: AERIAL PHOTOGRAPHY OF THE STUDY AREA			
DRAWN BY:	R. BARBER	PROJ. NO.:	373222
CHECKED BY:	A. KAILAS	FIGURE 3-7 Sheet 88 of 101	
APPROVED BY:	S. KRANES		
DATE:	SEPTEMBER 2021		



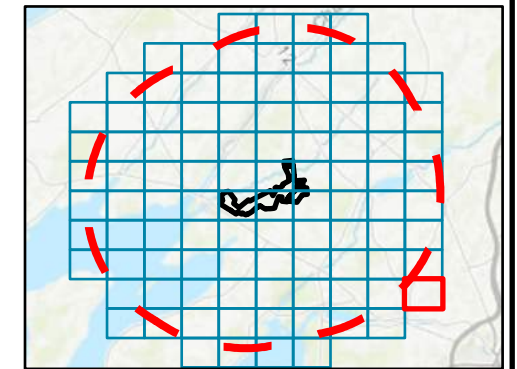
LEGEND

-  FIVE-MILE STUDY AREA BOUNDARY
-  PARCELS IN STUDY AREA
-  VILLAGE BOUNDARY
-  TOWN BOUNDARY
-  COUNTY BOUNDARY

NOTES:



1. THIS FIGURE IS DESIGNED TO BE VIEWED OR PRINTED IN COLOR AT 11X17.
2. THE BOUNDARY OF THE FACILITY SITE IS DRAWN AS SHOWN IN THE ALTA SURVEY AND MAY NOT MATCH WITH BOUNDARIES OF ADJACENT/ UNDERLYING PARCELS, WHICH ARE PROVIDED BY THE JEFFERSON COUNTY GIS DATABASE AND ARE NOT SURVEY ACCURATE.

BASE MAP: NYSGIS "LATEST ORTHOIMAGERY" 2021 ONLINE SERVICE LAYER, IMAGERY DATE 2020.
 DATA SOURCES: AES, TRC, NYSGIS, JEFFERSON COUNTY RPTS.






1:7,200
 1" = 600'



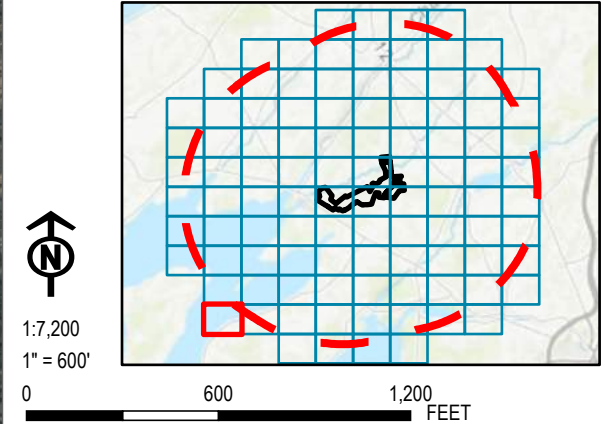
PROJECT: RIVERSIDE SOLAR LLC TOWNS OF LYME & BROWNVILLE JEFFERSON COUNTY, NY	
TITLE: AERIAL PHOTOGRAPHY OF THE STUDY AREA	
DRAWN BY: R. BARBER	PROJ. NO.: 373222
CHECKED BY: A. KAILAS	FIGURE 3-7 Sheet 89 of 101
APPROVED BY: S. KRANES	
DATE: SEPTEMBER 2021	
  215 GREENFIELD PKWY, STE 102 LIVERPOOL, NY 13088	



- LEGEND**
-  FIVE-MILE STUDY AREA BOUNDARY
 -  TOWN BOUNDARY
 -  COUNTY BOUNDARY

- NOTES:**
1. THIS FIGURE IS DESIGNED TO BE VIEWED OR PRINTED IN COLOR AT 11X17.
 2. THE BOUNDARY OF THE FACILITY SITE IS DRAWN AS SHOWN IN THE ALTA SURVEY AND MAY NOT MATCH WITH BOUNDARIES OF ADJACENT/ UNDERLYING PARCELS, WHICH ARE PROVIDED BY THE JEFFERSON COUNTY GIS DATABASE AND ARE NOT SURVEY ACCURATE.

BASE MAP: NYSGIS "LATEST ORTHOIMAGERY" 2021 ONLINE SERVICE LAYER, IMAGERY DATE 2020.
 DATA SOURCES: AES, TRC, NYSGIS, JEFFERSON COUNTY RPTS.



PROJECT:		RIVERSIDE SOLAR LLC TOWNS OF LYME & BROWNVILLE JEFFERSON COUNTY, NY	
TITLE: AERIAL PHOTOGRAPHY OF THE STUDY AREA			
DRAWN BY:	R. BARBER	PROJ. NO.:	373222
CHECKED BY:	A. KAILAS	FIGURE 3-7 Sheet 90 of 101	
APPROVED BY:	S. KRANES		
DATE:	SEPTEMBER 2021		



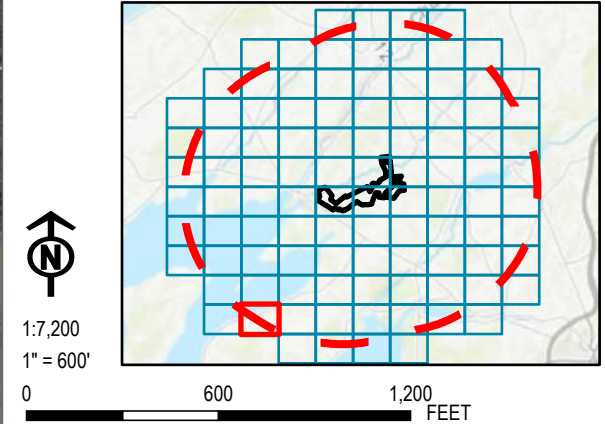


- LEGEND**
- FIVE-MILE STUDY AREA BOUNDARY
 - PARCELS IN STUDY AREA
 - TOWN BOUNDARY
 - COUNTY BOUNDARY

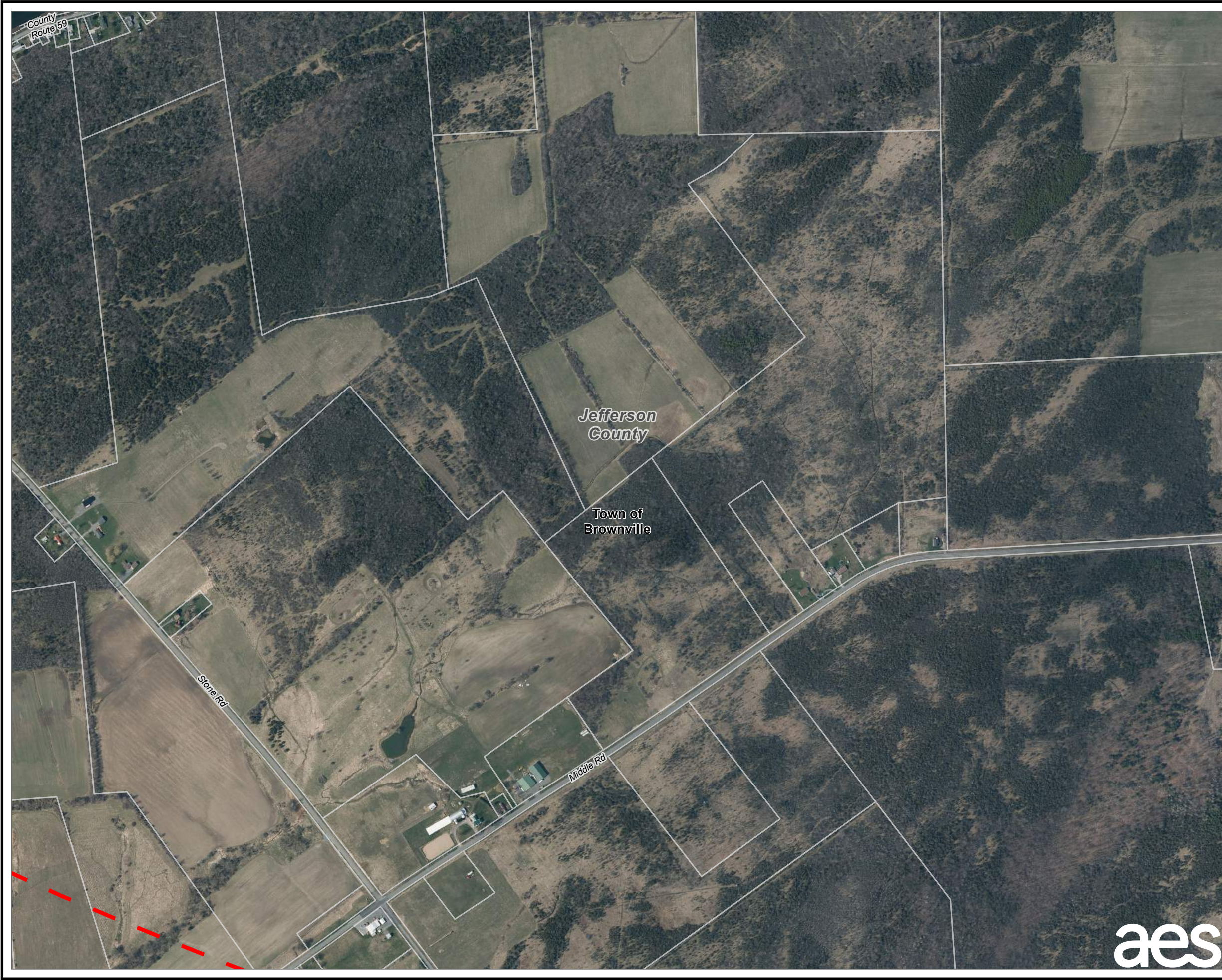
NOTES:

1. THIS FIGURE IS DESIGNED TO BE VIEWED OR PRINTED IN COLOR AT 11X17.
2. THE BOUNDARY OF THE FACILITY SITE IS DRAWN AS SHOWN IN THE ALTA SURVEY AND MAY NOT MATCH WITH BOUNDARIES OF ADJACENT/ UNDERLYING PARCELS, WHICH ARE PROVIDED BY THE JEFFERSON COUNTY GIS DATABASE AND ARE NOT SURVEY ACCURATE.





BASE MAP: NYSGIS "LATEST ORTHOIMAGERY" 2021 ONLINE SERVICE LAYER, IMAGERY DATE 2020.
 DATA SOURCES: AES, TRC, NYSGIS, JEFFERSON COUNTY RPTS.



PROJECT:		RIVERSIDE SOLAR LLC TOWNS OF LYME & BROWNVILLE JEFFERSON COUNTY, NY	
TITLE: AERIAL PHOTOGRAPHY OF THE STUDY AREA			
DRAWN BY:	R. BARBER	PROJ. NO.:	373222
CHECKED BY:	A. KAILAS	FIGURE 3-7 Sheet 91 of 101	
APPROVED BY:	S. KRANES		
DATE:	SEPTEMBER 2021		

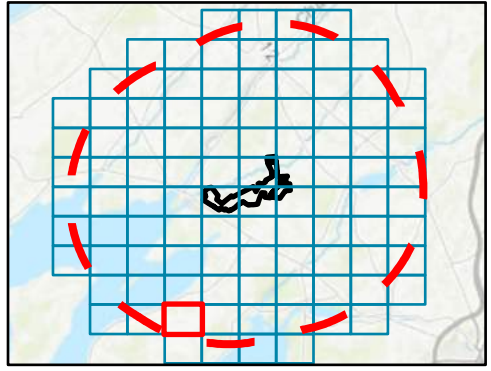


LEGEND

-  FIVE-MILE STUDY AREA BOUNDARY
-  PARCELS IN STUDY AREA
-  TOWN BOUNDARY
-  COUNTY BOUNDARY

NOTES:
 1. THIS FIGURE IS DESIGNED TO BE VIEWED OR PRINTED IN COLOR AT 11X17.
 2. THE BOUNDARY OF THE FACILITY SITE IS DRAWN AS SHOWN IN THE ALTA SURVEY AND MAY NOT MATCH WITH BOUNDARIES OF ADJACENT/ UNDERLYING PARCELS, WHICH ARE PROVIDED BY THE JEFFERSON COUNTY GIS DATABASE AND ARE NOT SURVEY ACCURATE.

BASE MAP: NYSGIS "LATEST ORTHOIMAGERY" 2021 ONLINE SERVICE LAYER, IMAGERY DATE 2020.
 DATA SOURCES: AES, TRC, NYSGIS, JEFFERSON COUNTY RPTS.



1:7,200
 1" = 600'



PROJECT:		RIVERSIDE SOLAR LLC TOWNS OF LYME & BROWNVILLE JEFFERSON COUNTY, NY	
TITLE: AERIAL PHOTOGRAPHY OF THE STUDY AREA			
DRAWN BY:	R. BARBER	PROJ. NO.:	373222
CHECKED BY:	A. KAILAS	FIGURE 3-7 Sheet 92 of 101	
APPROVED BY:	S. KRANES		
DATE:	SEPTEMBER 2021		



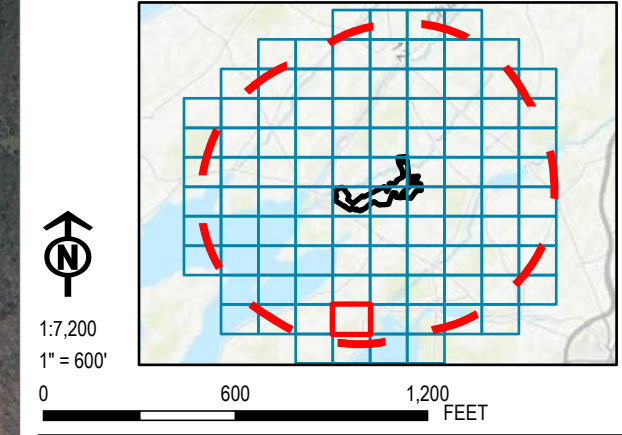


- LEGEND**
- FIVE-MILE STUDY AREA BOUNDARY
 - PARCELS IN STUDY AREA
 - TOWN BOUNDARY
 - COUNTY BOUNDARY

NOTES:

1. THIS FIGURE IS DESIGNED TO BE VIEWED OR PRINTED IN COLOR AT 11X17.
2. THE BOUNDARY OF THE FACILITY SITE IS DRAWN AS SHOWN IN THE ALTA SURVEY AND MAY NOT MATCH WITH BOUNDARIES OF ADJACENT/ UNDERLYING PARCELS, WHICH ARE PROVIDED BY THE JEFFERSON COUNTY GIS DATABASE AND ARE NOT SURVEY ACCURATE.





BASE MAP: NYSGIS "LATEST ORTHOIMAGERY" 2021 ONLINE SERVICE LAYER, IMAGERY DATE 2020.
 DATA SOURCES: AES, TRC, NYSGIS, JEFFERSON COUNTY RPTS.



PROJECT:		RIVERSIDE SOLAR LLC TOWNS OF LYME & BROWNVILLE JEFFERSON COUNTY, NY	
TITLE: AERIAL PHOTOGRAPHY OF THE STUDY AREA			
DRAWN BY:	R. BARBER	PROJ. NO.:	373222
CHECKED BY:	A. KAILAS	FIGURE 3-7 Sheet 93 of 101	
APPROVED BY:	S. KRANES		
DATE:	SEPTEMBER 2021		



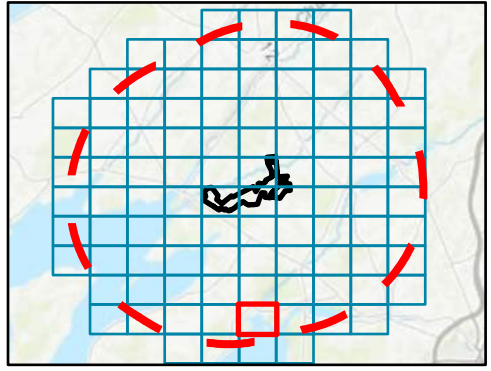


- LEGEND**
-  FIVE-MILE STUDY AREA BOUNDARY
 -  PARCELS IN STUDY AREA
 -  TOWN BOUNDARY
 -  COUNTY BOUNDARY

NOTES:

1. THIS FIGURE IS DESIGNED TO BE VIEWED OR PRINTED IN COLOR AT 11X17.
2. THE BOUNDARY OF THE FACILITY SITE IS DRAWN AS SHOWN IN THE ALTA SURVEY AND MAY NOT MATCH WITH BOUNDARIES OF ADJACENT/ UNDERLYING PARCELS, WHICH ARE PROVIDED BY THE JEFFERSON COUNTY GIS DATABASE AND ARE NOT SURVEY ACCURATE.

BASE MAP: NYSGIS "LATEST ORTHOIMAGERY" 2021 ONLINE SERVICE LAYER, IMAGERY DATE 2020.
 DATA SOURCES: AES, TRC, NYSGIS, JEFFERSON COUNTY RPTS.



1:7,200
 1" = 600'








PROJECT:		RIVERSIDE SOLAR LLC TOWNS OF LYME & BROWNVILLE JEFFERSON COUNTY, NY	
TITLE: AERIAL PHOTOGRAPHY OF THE STUDY AREA			
DRAWN BY:	R. BARBER	PROJ. NO.:	373222
CHECKED BY:	A. KAILAS	FIGURE 3-7 Sheet 94 of 101	
APPROVED BY:	S. KRANES		
DATE:	SEPTEMBER 2021		





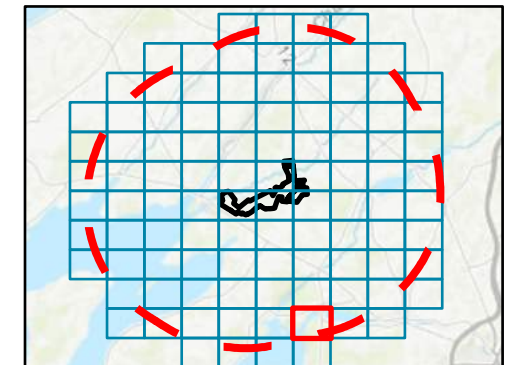
LEGEND

-  FIVE-MILE STUDY AREA BOUNDARY
-  PARCELS IN STUDY AREA
-  VILLAGE BOUNDARY
-  TOWN BOUNDARY
-  COUNTY BOUNDARY


NOTES:

1. THIS FIGURE IS DESIGNED TO BE VIEWED OR PRINTED IN COLOR AT 11X17.
2. THE BOUNDARY OF THE FACILITY SITE IS DRAWN AS SHOWN IN THE ALTA SURVEY AND MAY NOT MATCH WITH BOUNDARIES OF ADJACENT/ UNDERLYING PARCELS, WHICH ARE PROVIDED BY THE JEFFERSON COUNTY GIS DATABASE AND ARE NOT SURVEY ACCURATE.

BASE MAP: NYSGIS "LATEST ORTHOIMAGERY" 2021 ONLINE SERVICE LAYER, IMAGERY DATE 2020.
 DATA SOURCES: AES, TRC, NYSGIS, JEFFERSON COUNTY RPTS.



1:7,200
 1" = 600'








PROJECT:		RIVERSIDE SOLAR LLC TOWNS OF LYME & BROWNVILLE JEFFERSON COUNTY, NY	
TITLE: AERIAL PHOTOGRAPHY OF THE STUDY AREA			
DRAWN BY:	R. BARBER	PROJ. NO.:	373222
CHECKED BY:	A. KAILAS	FIGURE 3-7 Sheet 95 of 101	
APPROVED BY:	S. KRANES		
DATE:	SEPTEMBER 2021		





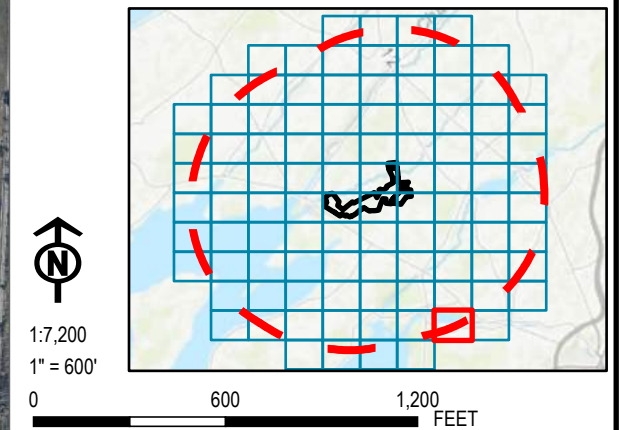
LEGEND

-  FIVE-MILE STUDY AREA BOUNDARY
-  PARCELS IN STUDY AREA
-  VILLAGE BOUNDARY
-  TOWN BOUNDARY
-  COUNTY BOUNDARY

NOTES:

1. THIS FIGURE IS DESIGNED TO BE VIEWED OR PRINTED IN COLOR AT 11X17.
2. THE BOUNDARY OF THE FACILITY SITE IS DRAWN AS SHOWN IN THE ALTA SURVEY AND MAY NOT MATCH WITH BOUNDARIES OF ADJACENT/ UNDERLYING PARCELS, WHICH ARE PROVIDED BY THE JEFFERSON COUNTY GIS DATABASE AND ARE NOT SURVEY ACCURATE.

BASE MAP: NYSGIS "LATEST ORTHOIMAGERY" 2021 ONLINE SERVICE LAYER, IMAGERY DATE 2020.
 DATA SOURCES: AES, TRC, NYSGIS, JEFFERSON COUNTY RPTS.



1:7,200
 1" = 600'



PROJECT:		RIVERSIDE SOLAR LLC TOWNS OF LYME & BROWNVILLE JEFFERSON COUNTY, NY	
TITLE: AERIAL PHOTOGRAPHY OF THE STUDY AREA			
DRAWN BY:	R. BARBER	PROJ. NO.:	373222
CHECKED BY:	A. KAILAS	FIGURE 3-7 Sheet 96 of 101	
APPROVED BY:	S. KRANES		
DATE:	SEPTEMBER 2021		

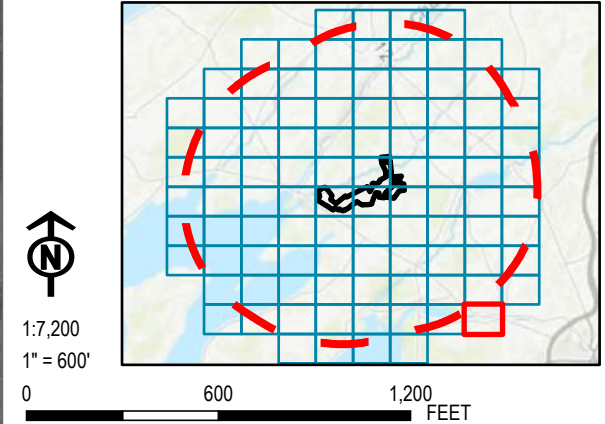




- LEGEND**
- FIVE-MILE STUDY AREA BOUNDARY
 - PARCELS IN STUDY AREA
 - VILLAGE BOUNDARY
 - TOWN BOUNDARY
 - COUNTY BOUNDARY

- NOTES:**
1. THIS FIGURE IS DESIGNED TO BE VIEWED OR PRINTED IN COLOR AT 11X17.
 2. THE BOUNDARY OF THE FACILITY SITE IS DRAWN AS SHOWN IN THE ALTA SURVEY AND MAY NOT MATCH WITH BOUNDARIES OF ADJACENT/ UNDERLYING PARCELS, WHICH ARE PROVIDED BY THE JEFFERSON COUNTY GIS DATABASE AND ARE NOT SURVEY ACCURATE.

BASE MAP: NYSGIS "LATEST ORTHOIMAGERY" 2021 ONLINE SERVICE LAYER, IMAGERY DATE 2020.
 DATA SOURCES: AES, TRC, NYSGIS, JEFFERSON COUNTY RPTS.



PROJECT:		RIVERSIDE SOLAR LLC TOWNS OF LYME & BROWNVILLE JEFFERSON COUNTY, NY	
TITLE: AERIAL PHOTOGRAPHY OF THE STUDY AREA			
DRAWN BY:	R. BARBER	PROJ. NO.:	373222
CHECKED BY:	A. KAILAS	FIGURE 3-7 Sheet 97 of 101	
APPROVED BY:	S. KRANES		
DATE:	SEPTEMBER 2021		

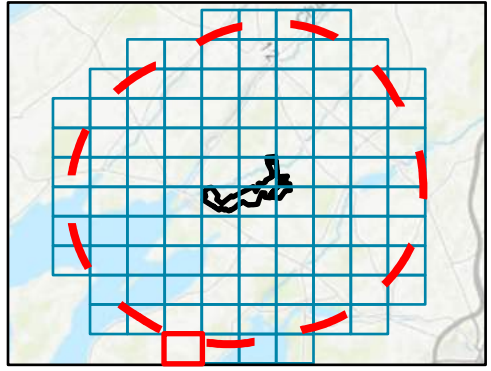




- LEGEND**
- FIVE-MILE STUDY AREA BOUNDARY
 - PARCELS IN STUDY AREA
 - TOWN BOUNDARY
 - COUNTY BOUNDARY

NOTES:
 1. THIS FIGURE IS DESIGNED TO BE VIEWED OR PRINTED IN COLOR AT 11X17.
 2. THE BOUNDARY OF THE FACILITY SITE IS DRAWN AS SHOWN IN THE ALTA SURVEY AND MAY NOT MATCH WITH BOUNDARIES OF ADJACENT/ UNDERLYING PARCELS, WHICH ARE PROVIDED BY THE JEFFERSON COUNTY GIS DATABASE AND ARE NOT SURVEY ACCURATE.

BASE MAP: NYSGIS "LATEST ORTHOIMAGERY" 2021 ONLINE SERVICE LAYER, IMAGERY DATE 2020.
 DATA SOURCES: AES, TRC, NYSGIS, JEFFERSON COUNTY RPTS.







1:7,200
 1" = 600'
 0 600 1,200 FEET

PROJECT:		RIVERSIDE SOLAR LLC TOWNS OF LYME & BROWNVILLE JEFFERSON COUNTY, NY	
TITLE: AERIAL PHOTOGRAPHY OF THE STUDY AREA			
DRAWN BY:	R. BARBER	PROJ. NO.:	373222
CHECKED BY:	A. KAILAS	FIGURE 3-7 Sheet 98 of 101	
APPROVED BY:	S. KRANES		
DATE:	SEPTEMBER 2021		





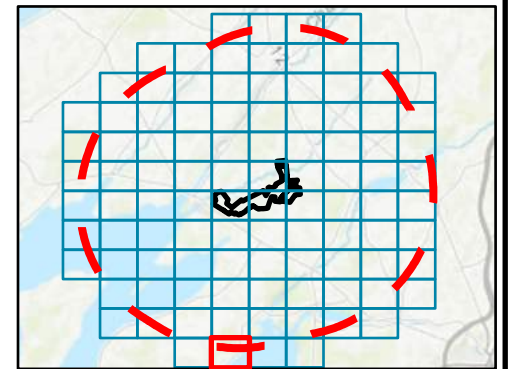
LEGEND

-  FIVE-MILE STUDY AREA BOUNDARY
-  PARCELS IN STUDY AREA
-  TOWN BOUNDARY
-  COUNTY BOUNDARY

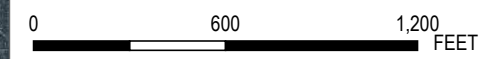
NOTES:

1. THIS FIGURE IS DESIGNED TO BE VIEWED OR PRINTED IN COLOR AT 11X17.
2. THE BOUNDARY OF THE FACILITY SITE IS DRAWN AS SHOWN IN THE ALTA SURVEY AND MAY NOT MATCH WITH BOUNDARIES OF ADJACENT/ UNDERLYING PARCELS, WHICH ARE PROVIDED BY THE JEFFERSON COUNTY GIS DATABASE AND ARE NOT SURVEY ACCURATE.

BASE MAP: NYSGIS "LATEST ORTHOIMAGERY" 2021 ONLINE SERVICE LAYER, IMAGERY DATE 2020.
 DATA SOURCES: AES, TRC, NYSGIS, JEFFERSON COUNTY RPTS.








1:7,200
 1" = 600'



PROJECT:		RIVERSIDE SOLAR LLC TOWNS OF LYME & BROWNVILLE JEFFERSON COUNTY, NY	
TITLE: AERIAL PHOTOGRAPHY OF THE STUDY AREA			
DRAWN BY:	R. BARBER	PROJ. NO.:	373222
CHECKED BY:	A. KAILAS	FIGURE 3-7 Sheet 99 of 101	
APPROVED BY:	S. KRANES		
DATE:	SEPTEMBER 2021		

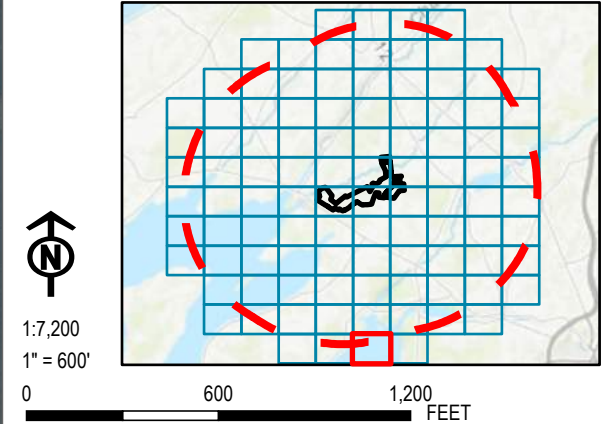




- LEGEND**
-  FIVE-MILE STUDY AREA BOUNDARY
 -  PARCELS IN STUDY AREA
 -  TOWN BOUNDARY
 -  COUNTY BOUNDARY

NOTES:
 1. THIS FIGURE IS DESIGNED TO BE VIEWED OR PRINTED IN COLOR AT 11X17.
 2. THE BOUNDARY OF THE FACILITY SITE IS DRAWN AS SHOWN IN THE ALTA SURVEY AND MAY NOT MATCH WITH BOUNDARIES OF ADJACENT/ UNDERLYING PARCELS, WHICH ARE PROVIDED BY THE JEFFERSON COUNTY GIS DATABASE AND ARE NOT SURVEY ACCURATE.

BASE MAP: NYSGIS "LATEST ORTHOIMAGERY" 2021 ONLINE SERVICE LAYER, IMAGERY DATE 2020.
 DATA SOURCES: AES, TRC, NYSGIS, JEFFERSON COUNTY RPTS.



PROJECT:		RIVERSIDE SOLAR LLC TOWNS OF LYME & BROWNVILLE JEFFERSON COUNTY, NY	
TITLE: AERIAL PHOTOGRAPHY OF THE STUDY AREA			
DRAWN BY:	R. BARBER	PROJ. NO.:	373222
CHECKED BY:	A. KAILAS	FIGURE 3-7 Sheet 100 of 101	
APPROVED BY:	S. KRANES		
DATE:	SEPTEMBER 2021		

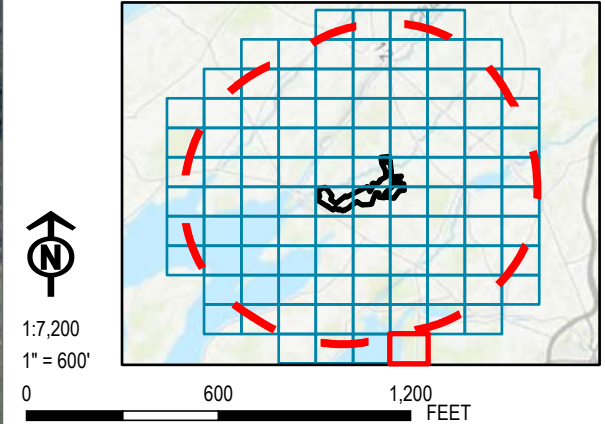
  215 GREENFIELD PKWY, STE 102
LIVERPOOL, NY 13088



- LEGEND**
- FIVE-MILE STUDY AREA BOUNDARY
 - PARCELS IN STUDY AREA
 - TOWN BOUNDARY
 - COUNTY BOUNDARY

NOTES:
 1. THIS FIGURE IS DESIGNED TO BE VIEWED OR PRINTED IN COLOR AT 11X17.
 2. THE BOUNDARY OF THE FACILITY SITE IS DRAWN AS SHOWN IN THE ALTA SURVEY AND MAY NOT MATCH WITH BOUNDARIES OF ADJACENT/ UNDERLYING PARCELS, WHICH ARE PROVIDED BY THE JEFFERSON COUNTY GIS DATABASE AND ARE NOT SURVEY ACCURATE.

BASE MAP: NYSGIS "LATEST ORTHOIMAGERY" 2021 ONLINE SERVICE LAYER, IMAGERY DATE 2020.
 DATA SOURCES: AES, TRC, NYSGIS, JEFFERSON COUNTY RPTS.



PROJECT:		RIVERSIDE SOLAR LLC TOWNS OF LYME & BROWNVILLE JEFFERSON COUNTY, NY	
TITLE: AERIAL PHOTOGRAPHY OF THE STUDY AREA			
DRAWN BY:	R. BARBER	PROJ. NO.:	373222
CHECKED BY:	A. KAILAS	FIGURE 3-7 Sheet 101 of 101	
APPROVED BY:	S. KRANES		
DATE:	SEPTEMBER 2021		