

Appendix 16-5

Emergency Access Routes

Brookside Site – Emergency Access Routes

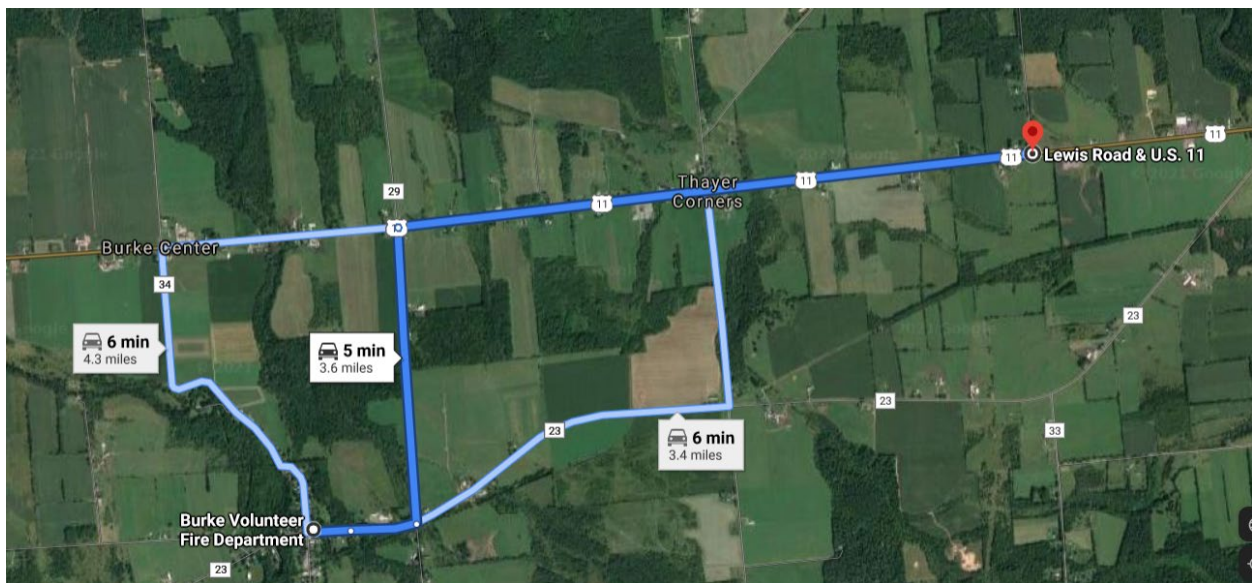
Route 1:

From west: Burke Volunteer Fire Department
1041 E Main St, Burke, NY 12917

To: Brookside Site (Lewis Rd & NY-11, Chateaugay NY)

Distance: 3.6 miles

Time: 5 minutes



Directions:

1. Head east on E Main St
2. Continue onto Burke County Rd
3. Turn left onto Montgomery Rd
4. Turn right at the 1st cross street onto US-11 N
5. Arrive at intersection of NY-11 and Lewis Rd

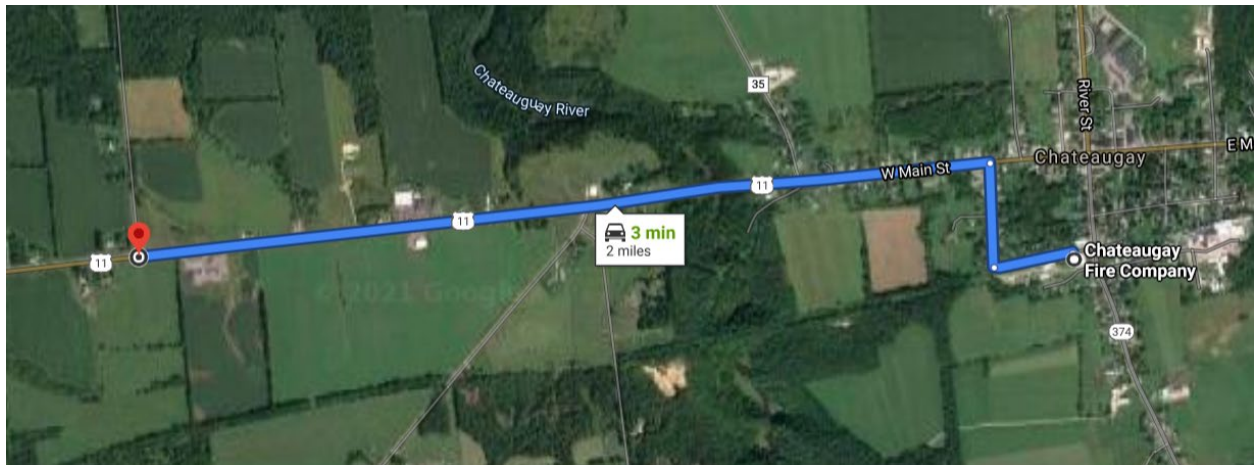
Route 2:

From west: Chateaugay Fire Company
2 Lake St, Chateaugay, NY 12920

To: Brookside Site (Lewis Rd & NY-11, Chateaugay NY)

Distance: 2 miles

Time: 3 minutes



Directions:

1. Head west on Monroe St toward Belle Ave
2. Monroe St turns right and becomes Belle Ave
3. Turn left onto US-11 S/W Main St
4. Arrive at intersection of NY-11 and Lewis Rd

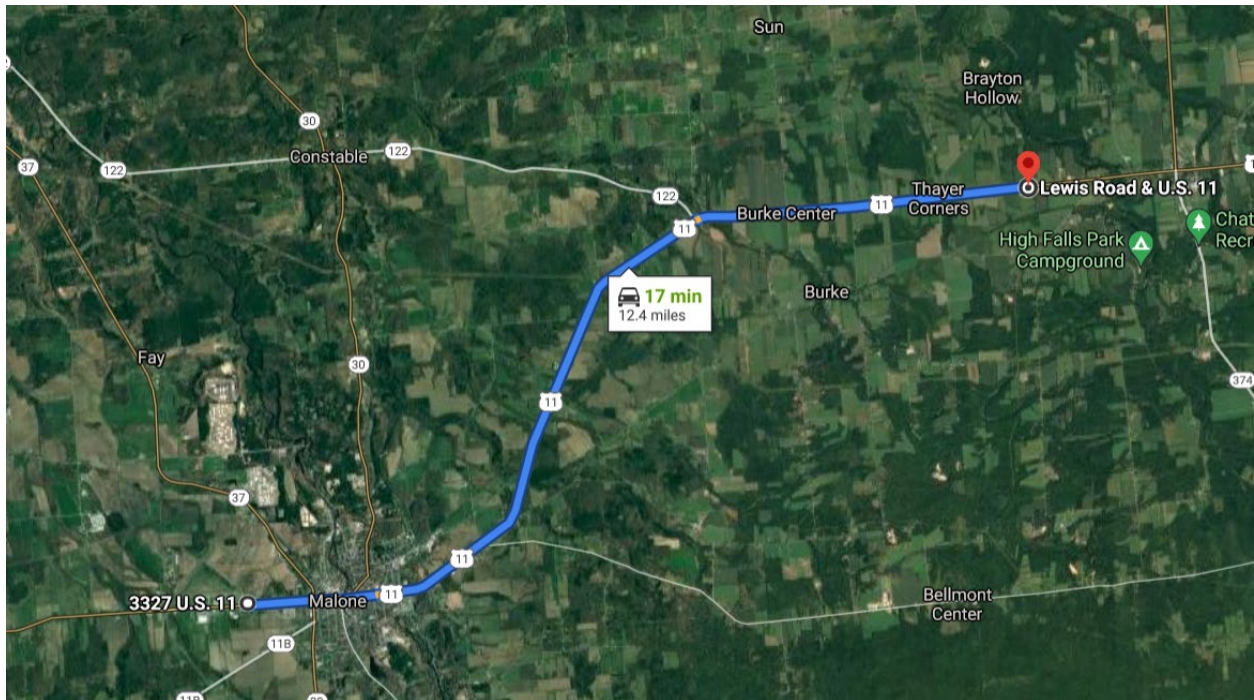
Route 3:

From west: State Police Troop B
3327 US-11 Malone, NY 12953

To: Brookside Site (Lewis Rd & NY-11, Chateaugay NY)

Distance: 12.4 miles

Time: 17 minutes



Directions:

1. Head east on US-11 N
2. Arrive at intersection of NY-11 and Lewis Rd

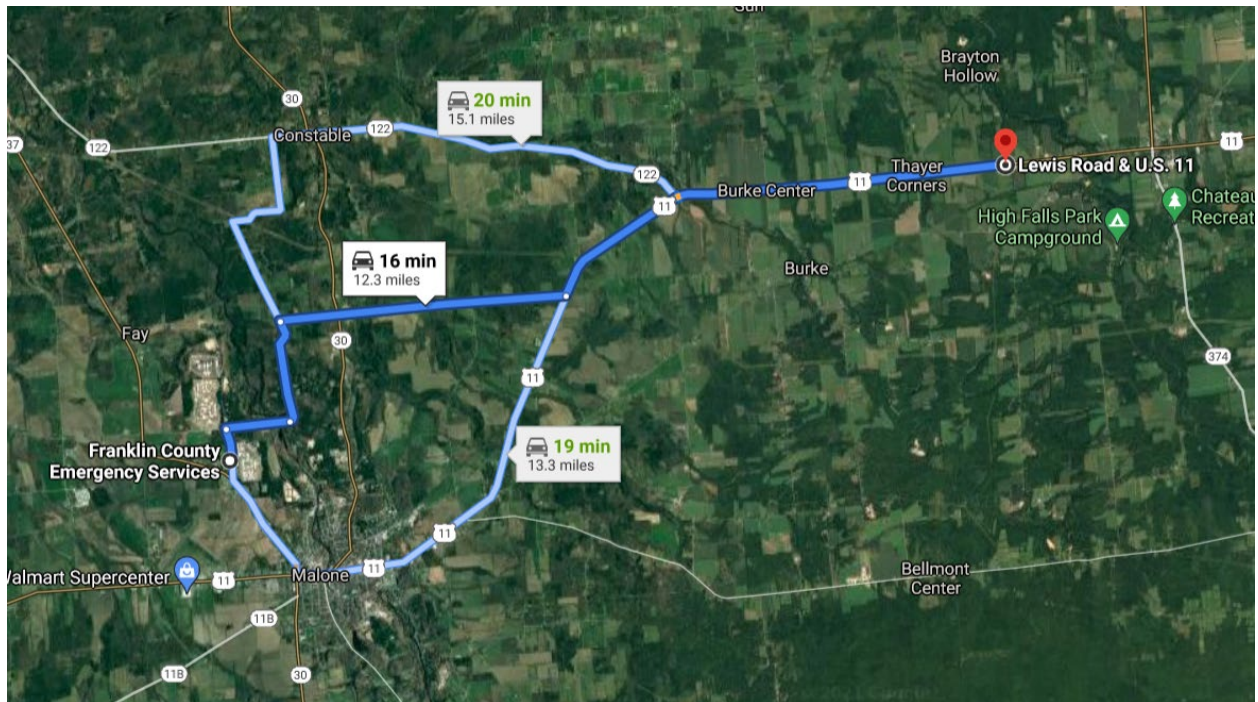
Route 4:

From west: Franklin County Emergency Services
55 Bare Hill Road, Malone, NY 12953

To: Brookside Site (Lewis Rd & NY-11, Chateaugay NY)

Distance: 12.3 miles

Time: 16 minutes



Directions:

1. Head north on Bare Hill Rd toward Brand Rd
2. Turn right onto Brand Rd
3. Continue onto Shears Rd
4. Turn right onto Shadow Ln/Town Line Rd
5. Turn left onto US-11 N
6. Arrive at intersection of NY-11 and Lewis Rd