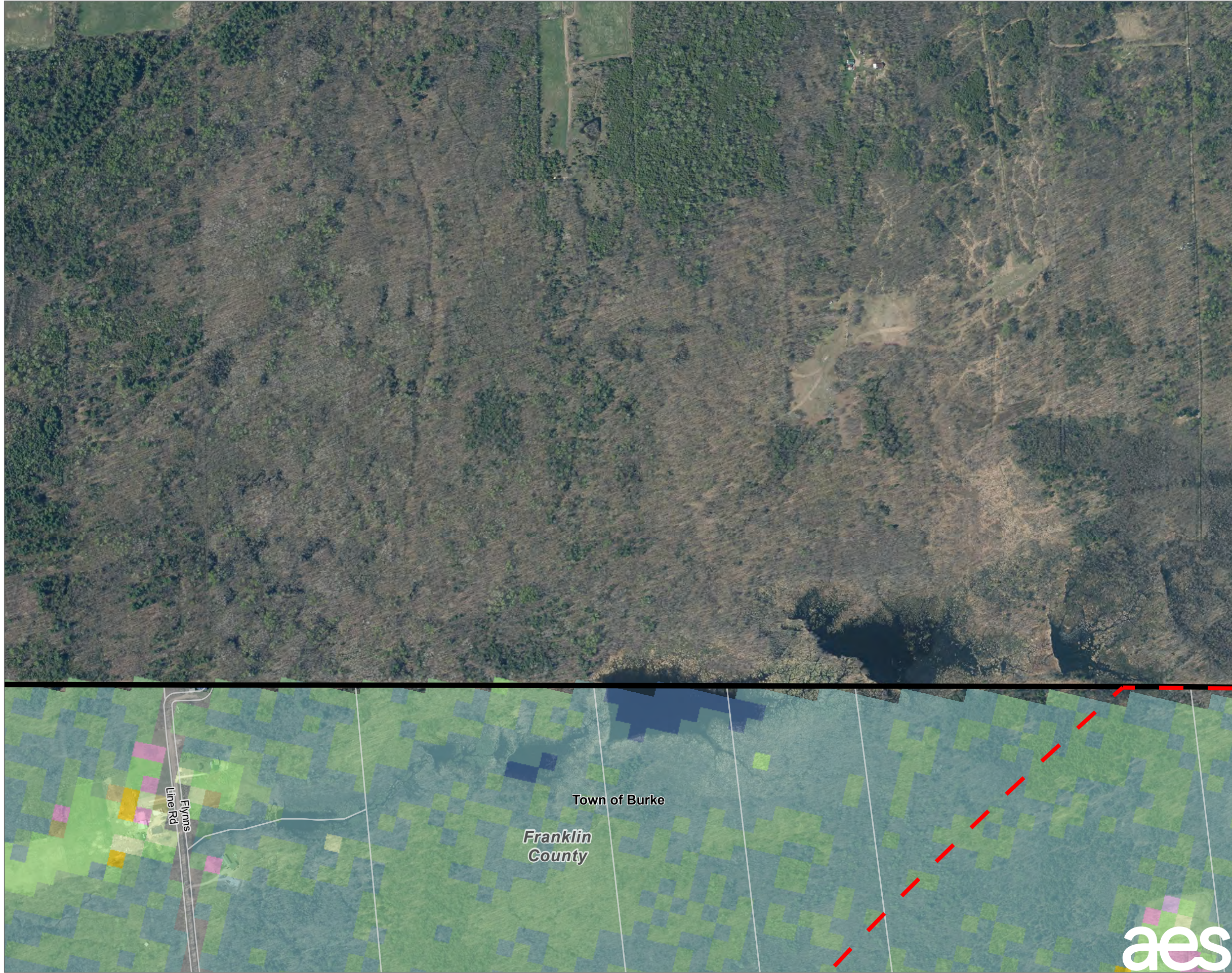
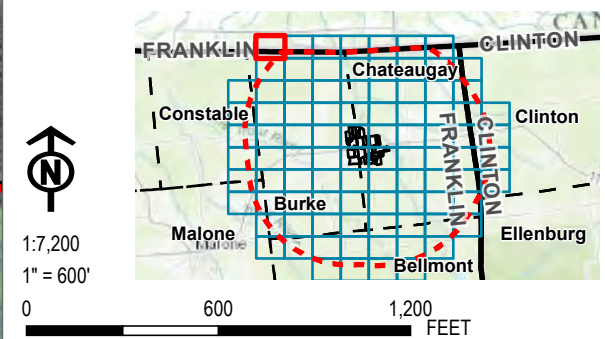


Coordinate System: NAD 1983 StatePlane New York East FIPS 3101 Feet; Map Rotation: 0
 -- Saved By: PJACQUES on 1/21/2022, 1:16:16 PM; Layout Name: Brookside_9; Application: Figure15-1_StudyAreaAgl_and11x17



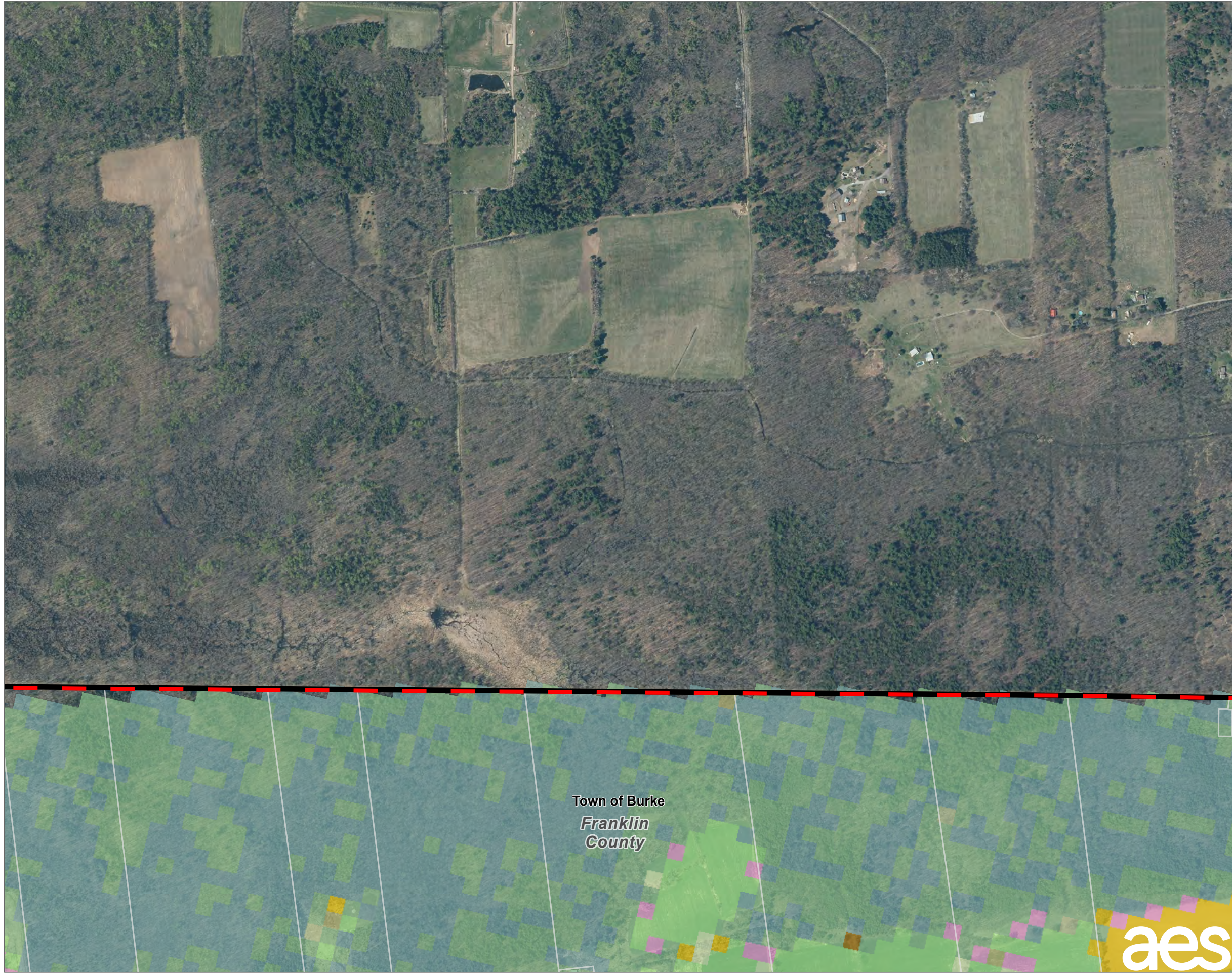
- LANDOWNER-IMPOSED DEVELOPMENT RESTRICTION AREA
- FACILITY SITE
- PARCELS IN STUDY AREA
- FIVE-MILE STUDY AREA BOUNDARY
- COUNTY BOUNDARY
- TOWN BOUNDARY
- CORN
- ALFALFA
- OTHER HAY/NON ALFALFA
- CLOVER/WILDFLOWERS
- FALLOW/IDLE CROPLAND
- OPEN WATER
- DEVELOPED/OPEN SPACE
- DECIDUOUS FOREST
- EVERGREEN FOREST
- MIXED FOREST
- GRASSLAND/PASTURE
- WOODY WETLANDS
- HERBACEOUS WETLANDS

NOTES:
 1. THIS FIGURE IS DESIGNED TO BE VIEWED OR PRINTED IN COLOR AT 11X17.
 BASE MAP: NYSGIS "LATEST ORTHOIMAGERY" ONLINE SERVICE LAYER, IMAGERY DATE 2020.
 DATA SOURCES: TRC, NYSGIS, NASS.



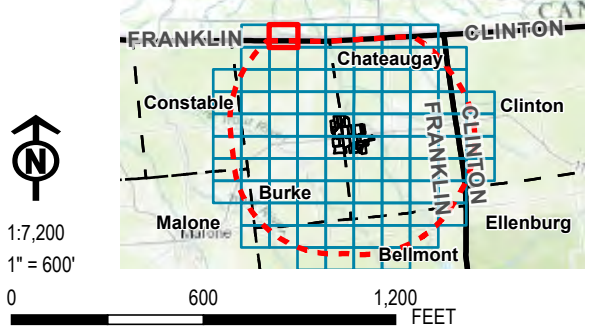
| | | | |
|--------------|----------------|--|--------|
| PROJECT: | | BROOKSIDE SOLAR LLC TOWNS OF BURKE & CHATEAUGAY FRANKLIN COUNTY, NY | |
| TITLE: | | AGRICULTURAL LAND IN THE STUDY AREA | |
| DRAWN BY: | P. JACQUES | PROJ. NO.: | 373210 |
| CHECKED BY: | J. FREDENBURG | FIGURE 15-1 Sheet 1 of 92 | |
| APPROVED BY: | H. EFFLER | | |
| DATE: | JANUARY 2022 | | |
| | | 215 GREENFIELD PKWY, STE 102 LIVERPOOL, NY 13088 | |
| FILE: | Ex_Master.aprx | | |


Coordinate System: NAD 1983 StatePlane New York East FIPS 3101 Feet; Map Rotation: 0
 -- Saved By: PJACQUES on 1/21/2022, 1:16:16 PM; Layout Name: Brookside_9.aecApplication_Figure15-1_StudyAreaAgl_and11x17



-  LANDOWNER-IMPOSED DEVELOPMENT RESTRICTION AREA
-  FACILITY SITE
-  PARCELS IN STUDY AREA
-  FIVE-MILE STUDY AREA BOUNDARY
-  COUNTY BOUNDARY
-  TOWN BOUNDARY
-  CORN
-  ALFALFA
-  OTHER HAY/NON ALFALFA
-  FALLOW/IDLE CROPLAND
-  DECIDUOUS FOREST
-  EVERGREEN FOREST
-  MIXED FOREST
-  SHRUBLAND
-  GRASSLAND/PASTURE
-  WOODY WETLANDS

NOTES:
 1. THIS FIGURE IS DESIGNED TO BE VIEWED OR PRINTED IN COLOR AT 11X17.
 BASE MAP: NYSGIS "LATEST ORTHOIMAGERY" ONLINE SERVICE LAYER, IMAGERY DATE 2020.
 DATA SOURCES: TRC, NYSGIS, NASS.



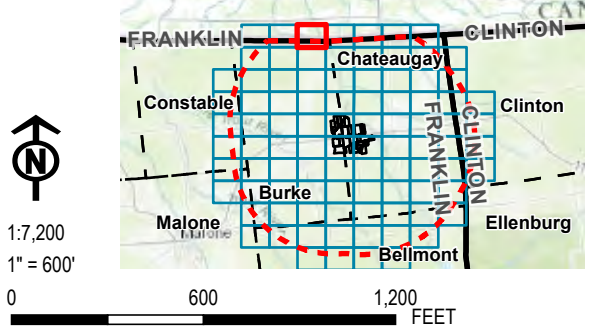
| | | | |
|---|---------------|--|--------|
| PROJECT: | | BROOKSIDE SOLAR LLC TOWNS OF BURKE & CHATEAUGAY FRANKLIN COUNTY, NY | |
| TITLE: | | AGRICULTURAL LAND IN THE STUDY AREA | |
| DRAWN BY: | P. JACQUES | PROJ. NO.: | 373210 |
| CHECKED BY: | J. FREDENBURG | FIGURE 15-1 Sheet 2 of 92 | |
| APPROVED BY: | H. EFFLER | | |
| DATE: | JANUARY 2022 | | |
|  | | 215 GREENFIELD PKWY, STE 102 LIVERPOOL, NY 13088 | |
| FILE: | | Ex_Master.aprx | |

Coordinate System: NAD 1983 StatePlane New York East FIPS 3101 Feet; Map Rotation: 0
 -- Saved By: P.JACQUES on 1/21/2022, 1:18:16 PM; Layout Name: Brookside_9.apr; Application: Figure15-1_StudyAreaAgl_and11x17



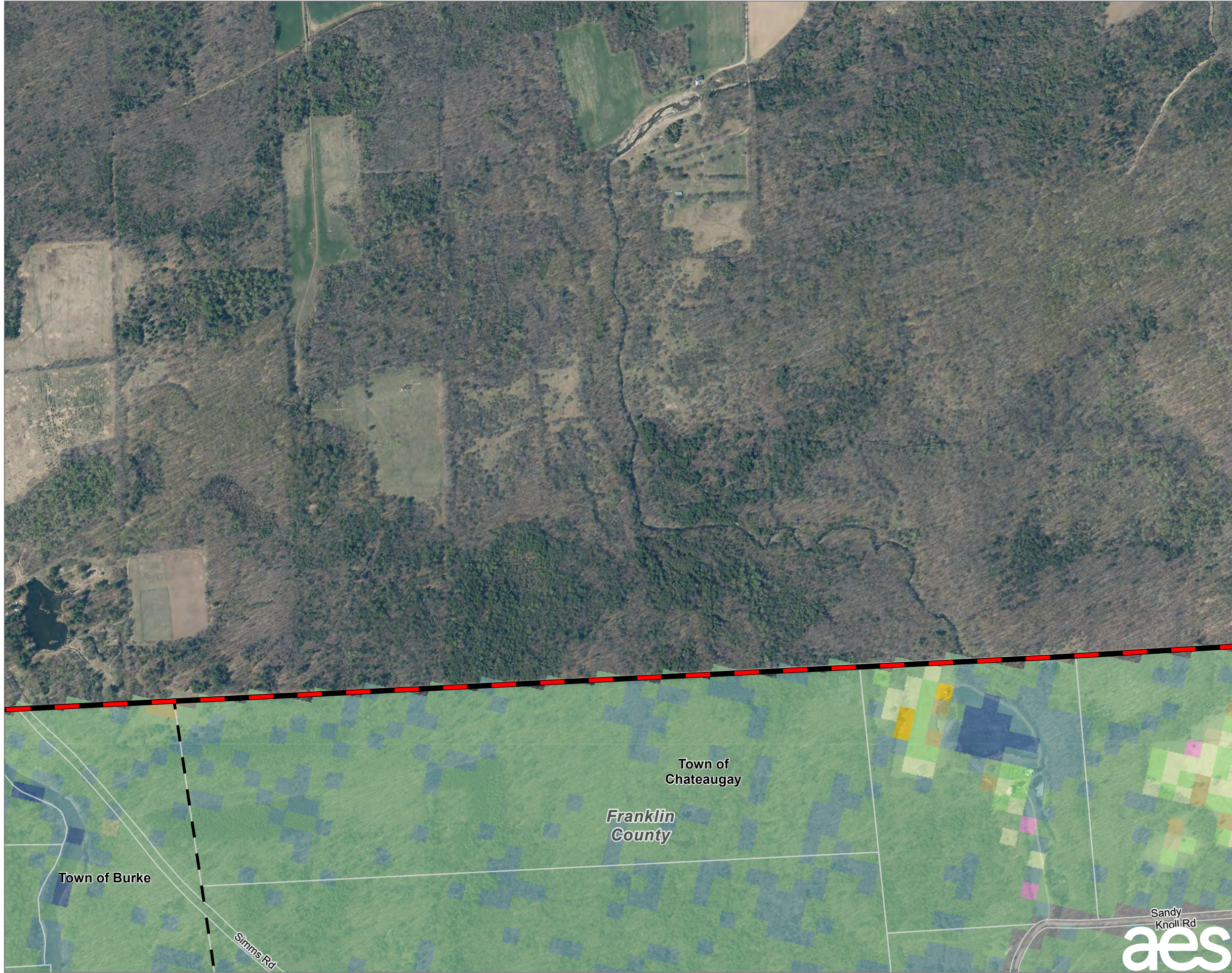
- LANDOWNER-IMPOSED DEVELOPMENT RESTRICTION AREA
- FACILITY SITE
- PARCELS IN STUDY AREA
- FIVE-MILE STUDY AREA BOUNDARY
- COUNTY BOUNDARY
- TOWN BOUNDARY
- CORN
- ALFALFA
- OTHER HAY/NON ALFALFA
- FALLOW/IDLE CROPLAND
- OPEN WATER
- DEVELOPED/OPEN SPACE
- DEVELOPED/LOW INTENSITY
- DEVELOPED/MED INTENSITY
- DECIDUOUS FOREST
- EVERGREEN FOREST
- MIXED FOREST
- SHRUBLAND
- GRASSLAND/PASTURE
- WOODY WETLANDS
- HERBACEOUS WETLANDS

NOTES:
 1. THIS FIGURE IS DESIGNED TO BE VIEWED OR PRINTED IN COLOR AT 11X17.
 BASE MAP: NYSGIS "LATEST ORTHOIMAGERY" ONLINE SERVICE LAYER, IMAGERY DATE 2020.
 DATA SOURCES: TRC, NYSGIS, NASS.



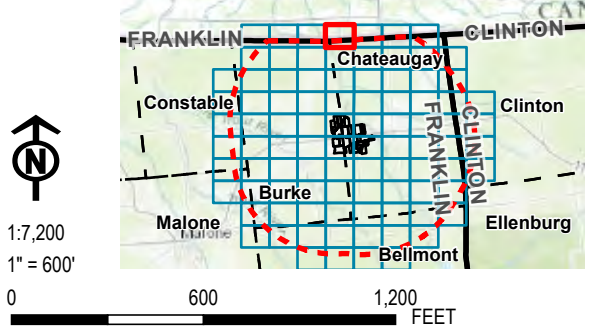
| | | | |
|--------------|----------------|--|--------|
| PROJECT: | | BROOKSIDE SOLAR LLC TOWNS OF BURKE & CHATEAUGAY FRANKLIN COUNTY, NY | |
| TITLE: | | AGRICULTURAL LAND IN THE STUDY AREA | |
| DRAWN BY: | P. JACQUES | PROJ. NO.: | 373210 |
| CHECKED BY: | J. FREDENBURG | FIGURE 15-1 Sheet 3 of 92 | |
| APPROVED BY: | H. EFFLER | | |
| DATE: | JANUARY 2022 | 215 GREENFIELD PKWY, STE 102 LIVERPOOL, NY 13088 | |
| FILE: | Ex_Master.aprx | | |

Coordinate System: NAD 1983 StatePlane New York East FIPS 3101 Feet; Map Rotation: 0
 -- Saved By: P.JACQUES on 1/21/2022, 13:18:18 PM; Layout Name: Brookside_9; Application: Figure15-1_StudyAreaAgl_and11x17



- LANDOWNER-IMPOSED DEVELOPMENT RESTRICTION AREA
- FACILITY SITE
- PARCELS IN STUDY AREA
- FIVE-MILE STUDY AREA BOUNDARY
- COUNTY BOUNDARY
- TOWN BOUNDARY
- CORN
- ALFALFA
- OTHER HAY/NON ALFALFA
- FALLOW/IDLE CROPLAND
- OPEN WATER
- DEVELOPED/OPEN SPACE
- DECIDUOUS FOREST
- EVERGREEN FOREST
- MIXED FOREST
- SHRUBLAND
- GRASSLAND/PASTURE
- WOODY WETLANDS

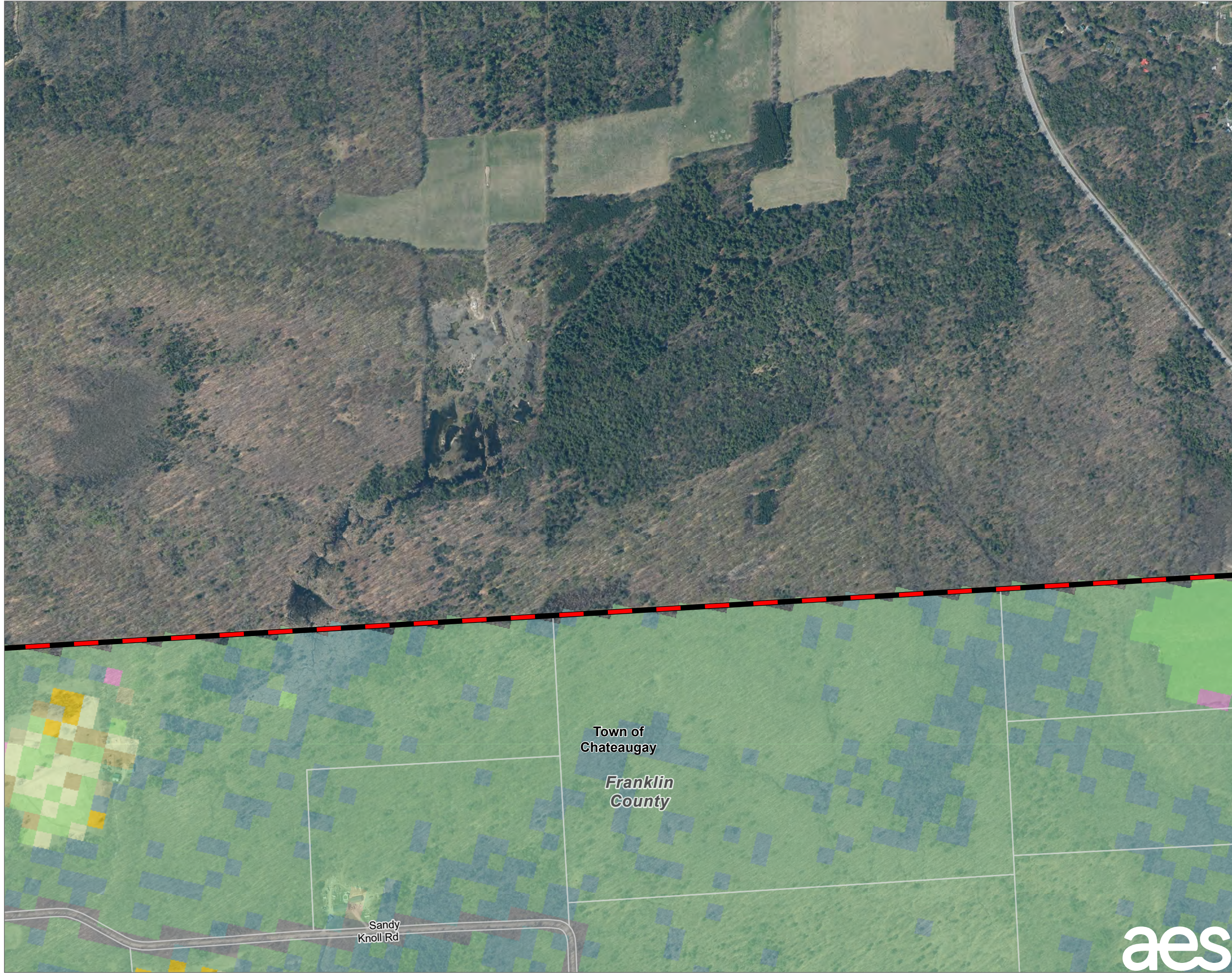
NOTES:
 1. THIS FIGURE IS DESIGNED TO BE VIEWED OR PRINTED IN COLOR AT 11X17.
 BASE MAP: NYSGIS "LATEST ORTHOIMAGERY" ONLINE SERVICE LAYER, IMAGERY DATE 2020.
 DATA SOURCES: TRC, NYSGIS, NASS.





















| | | | |
|--------------|----------------|--|--------|
| PROJECT: | | BROOKSIDE SOLAR LLC TOWNS OF BURKE & CHATEAUGAY FRANKLIN COUNTY, NY | |
| TITLE: | | AGRICULTURAL LAND IN THE STUDY AREA | |
| DRAWN BY: | P. JACQUES | PROJ. NO.: | 373210 |
| CHECKED BY: | J. FREDENBURG | FIGURE 15-1 Sheet 4 of 92 | |
| APPROVED BY: | H. EFFLER | | |
| DATE: | JANUARY 2022 | 215 GREENFIELD PKWY, STE 102 LIVERPOOL, NY 13088 | |
| FILE: | Ex_Master.aprx | | |

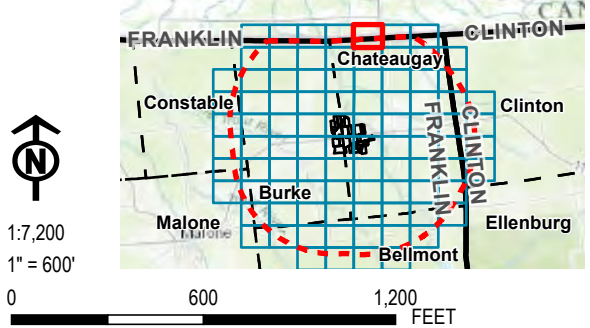



Coordinate System: NAD 1983 StatePlane New York East FIPS 3101 Feet; Map Rotation: 0
 -- Saved By: PJACQUES on 1/21/2022, 1:18:16 PM; Layout Name: Brookside_9.apr; Application: Figure15-1_StudyAreaAgl_and11x17



-  LANDOWNER-IMPOSED DEVELOPMENT RESTRICTION AREA
-  FACILITY SITE
-  PARCELS IN STUDY AREA
-  FIVE-MILE STUDY AREA BOUNDARY
-  COUNTY BOUNDARY
-  TOWN BOUNDARY
-  CORN
-  ALFALFA
-  OTHER HAY/NON ALFALFA
-  FALLOW/IDLE CROPLAND
-  DEVELOPED/OPEN SPACE
-  BARREN
-  DECIDUOUS FOREST
-  EVERGREEN FOREST
-  MIXED FOREST
-  SHRUBLAND
-  GRASSLAND/PASTURE
-  WOODY WETLANDS

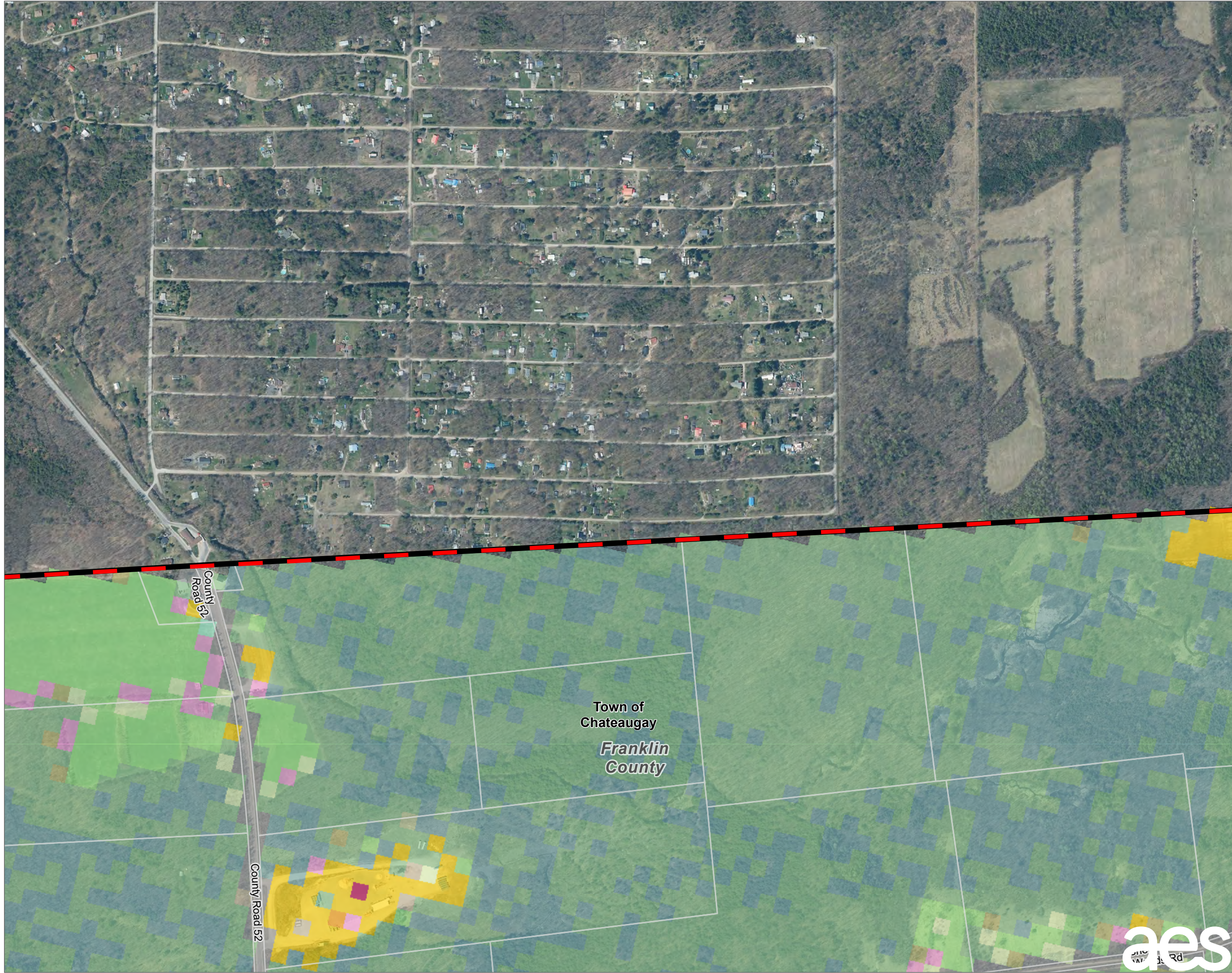
NOTES:
 1. THIS FIGURE IS DESIGNED TO BE VIEWED OR PRINTED IN COLOR AT 11X17.
 BASE MAP: NYSGIS "LATEST ORTHOIMAGERY" ONLINE SERVICE LAYER, IMAGERY DATE 2020.
 DATA SOURCES: TRC, NYSGIS, NASS.



| | | | |
|--------------|----------------|---|--------|
| PROJECT: | | BROOKSIDE SOLAR LLC TOWNS OF BURKE & CHATEAUGAY FRANKLIN COUNTY, NY | |
| TITLE: | | AGRICULTURAL LAND IN THE STUDY AREA | |
| DRAWN BY: | P. JACQUES | PROJ. NO.: | 373210 |
| CHECKED BY: | J. FREDENBURG | FIGURE 15-1 Sheet 5 of 92 | |
| APPROVED BY: | H. EFFLER | | |
| DATE: | JANUARY 2022 |  215 GREENFIELD PKWY, STE 102 LIVERPOOL, NY 13088 | |
| FILE: | Ex_Master.aprx | | |

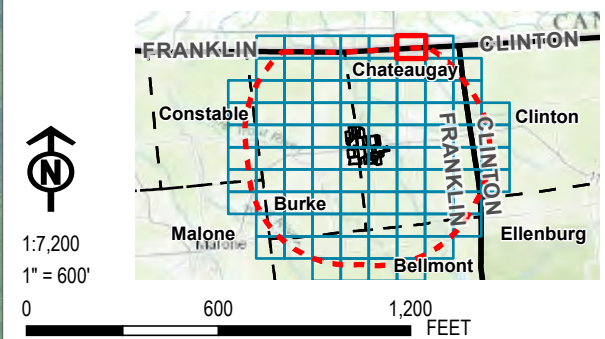


Coordinate System: NAD 1983 StatePlane New York East FIPS 3101 Feet; Map Rotation: 0
 -- Saved By: P.JACQUES on 1/21/2022, 13:18:15 PM; Layout Name: Brookside_9.aprApplication_Figure15-1_StudyAreaAgl_and11x17



- LANDOWNER-IMPOSED DEVELOPMENT RESTRICTION AREA
- FACILITY SITE
- PARCELS IN STUDY AREA
- FIVE-MILE STUDY AREA BOUNDARY
- COUNTY BOUNDARY
- TOWN BOUNDARY
- CORN
- ALFALFA
- OTHER HAY/NON ALFALFA
- FALLOW/IDLE CROPLAND
- APPLES
- DEVELOPED/OPEN SPACE
- DEVELOPED/LOW INTENSITY
- DEVELOPED/HIGH INTENSITY
- BARREN
- DECIDUOUS FOREST
- EVERGREEN FOREST
- MIXED FOREST
- SHRUBLAND
- GRASSLAND/PASTURE
- WOODY WETLANDS
- HERBACEOUS WETLANDS

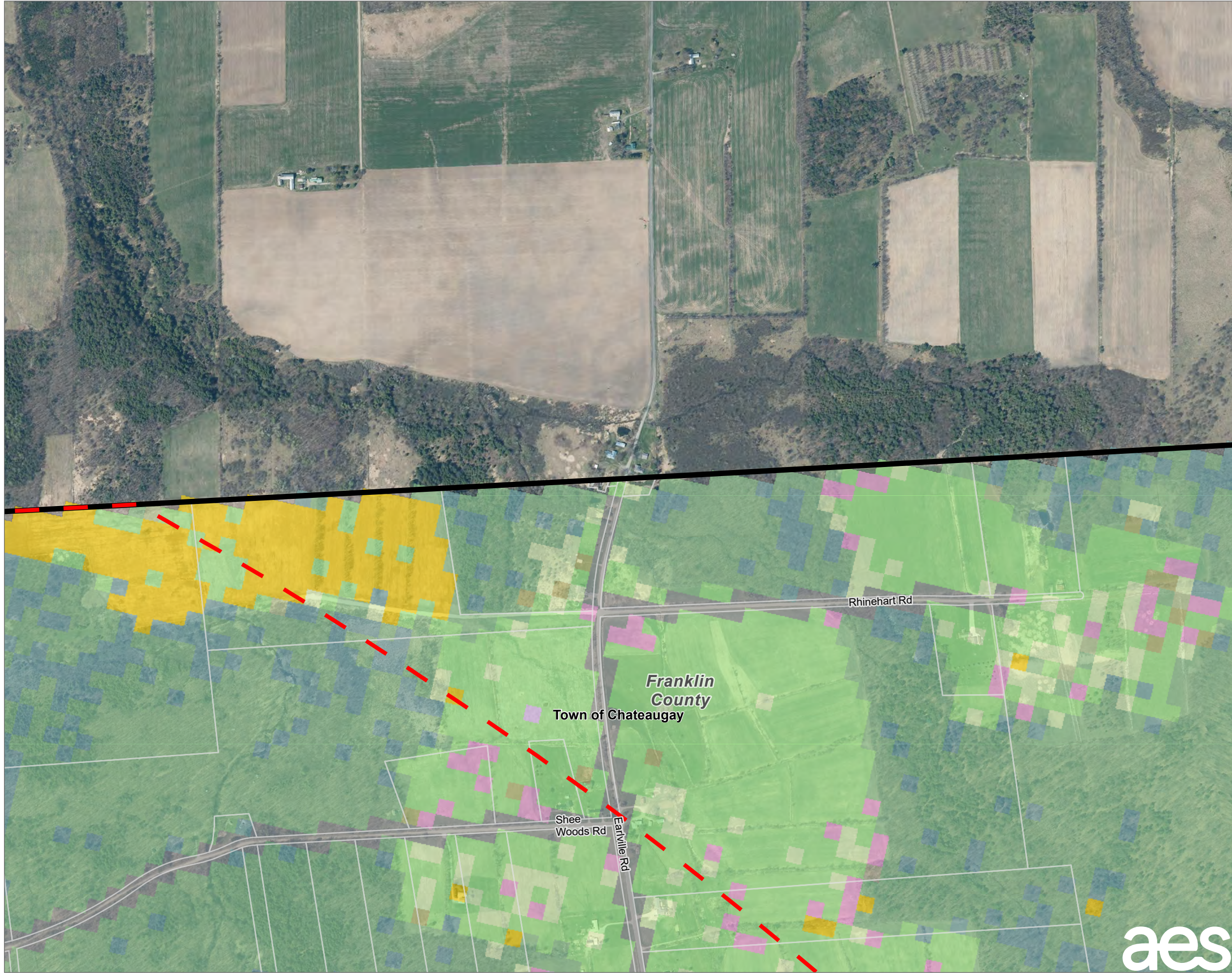
NOTES:
 1. THIS FIGURE IS DESIGNED TO BE VIEWED OR PRINTED IN COLOR AT 11X17.
 BASE MAP: NYSGIS "LATEST ORTHOIMAGERY" ONLINE SERVICE LAYER, IMAGERY DATE 2020.
 DATA SOURCES: TRC, NYSGIS, NASS.



| | | | |
|--------------|---------------|--|--------|
| PROJECT: | | BROOKSIDE SOLAR LLC TOWNS OF BURKE & CHATEAUGAY FRANKLIN COUNTY, NY | |
| TITLE: | | AGRICULTURAL LAND IN THE STUDY AREA | |
| DRAWN BY: | P. JACQUES | PROJ. NO.: | 373210 |
| CHECKED BY: | J. FREDENBURG | FIGURE 15-1 Sheet 6 of 92 | |
| APPROVED BY: | H. EFFLER | | |
| DATE: | JANUARY 2022 | 215 GREENFIELD PKWY, STE 102 LIVERPOOL, NY 13088 | |
| FILE: | | | |

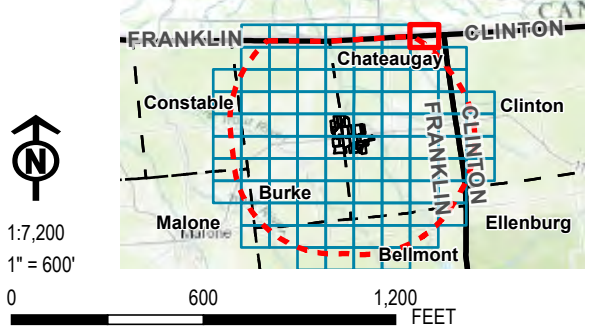
Ex_Master.aprx

Coordinate System: NAD 1983 StatePlane New York East FIPS 3101 Feet; Map Rotation: 0
 -- Saved By: P.JACQUES on 1/21/2022, 13:18:16 PM; Layout Name: Brookside_9; Application: Figure15-1_StudyAreaAgl; and 11x17



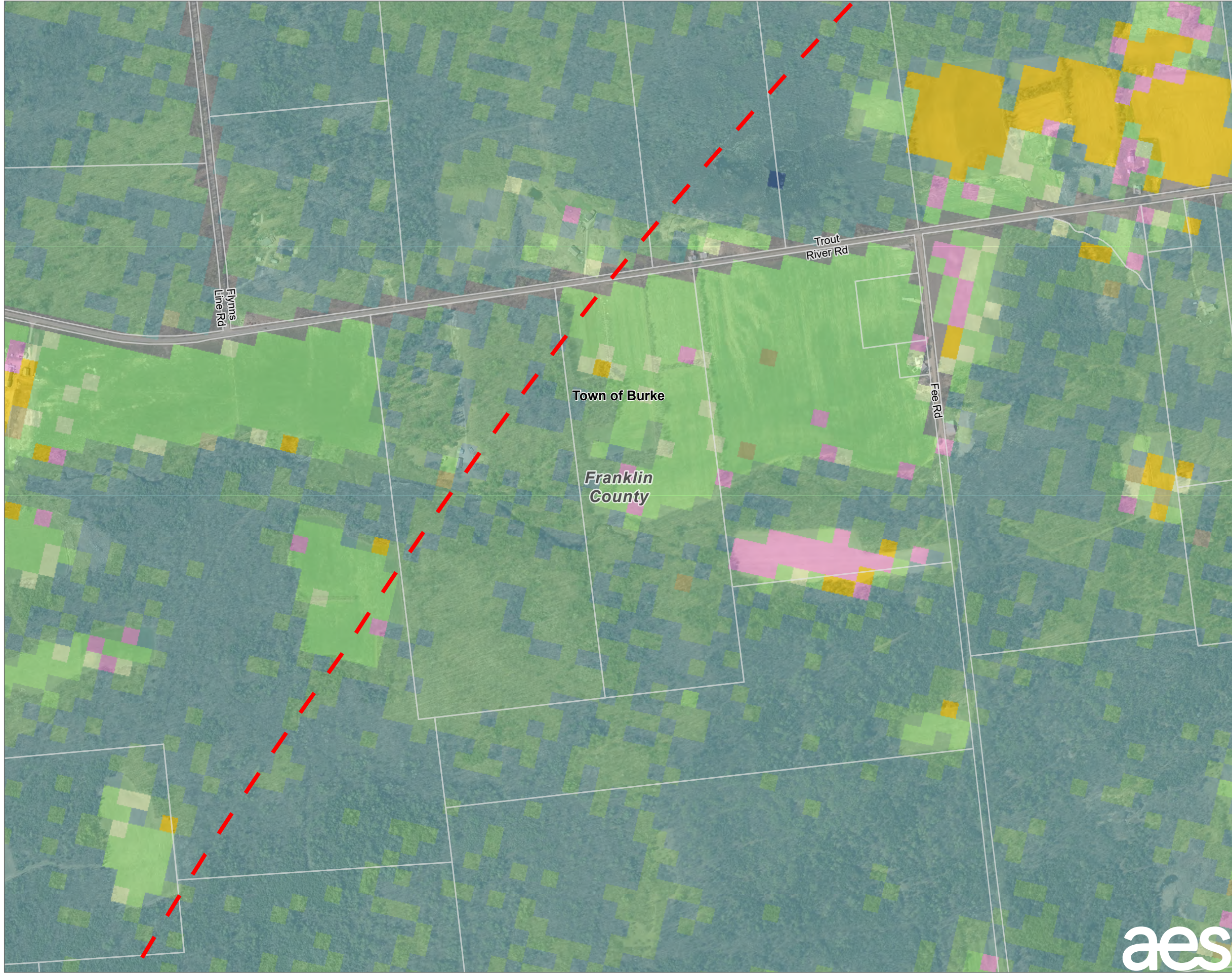
- LANDOWNER-IMPOSED DEVELOPMENT RESTRICTION AREA
- FACILITY SITE
- PARCELS IN STUDY AREA
- FIVE-MILE STUDY AREA BOUNDARY
- COUNTY BOUNDARY
- TOWN BOUNDARY
- CORN
- ALFALFA
- OTHER HAY/NON ALFALFA
- CLOVER/WILDFLOWERS
- FALLOW/IDLE CROPLAND
- DEVELOPED/OPEN SPACE
- DEVELOPED/LOW INTENSITY
- DECIDUOUS FOREST
- EVERGREEN FOREST
- MIXED FOREST
- GRASSLAND/PASTURE
- WOODY WETLANDS

NOTES:
 1. THIS FIGURE IS DESIGNED TO BE VIEWED OR PRINTED IN COLOR AT 11X17.
 BASE MAP: NYSGIS "LATEST ORTHOIMAGERY" ONLINE SERVICE LAYER, IMAGERY DATE 2020.
 DATA SOURCES: TRC, NYSGIS, NASS.



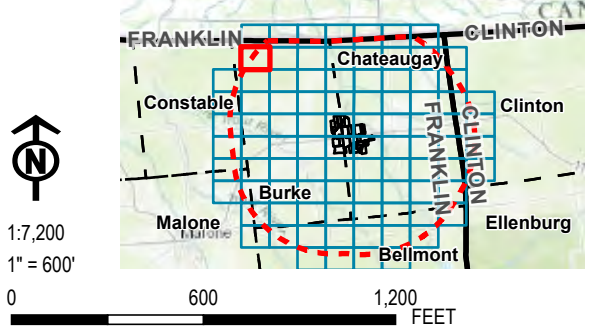
| | | | |
|--|---------------|--|--------|
| PROJECT: | | BROOKSIDE SOLAR LLC TOWNS OF BURKE & CHATEAUGAY FRANKLIN COUNTY, NY | |
| TITLE: | | | |
| AGRICULTURAL LAND IN THE STUDY AREA | | | |
| DRAWN BY: | P. JACQUES | PROJ. NO.: | 373210 |
| CHECKED BY: | J. FREDENBURG | FIGURE 15-1 Sheet 7 of 92 | |
| APPROVED BY: | H. EFFLER | | |
| DATE: | JANUARY 2022 | | |
| | | 215 GREENFIELD PKWY, STE 102 LIVERPOOL, NY 13088 | |
| FILE: | | Ex_Master.aprx | |

Coordinate System: NAD 1983 StatePlane New York East FIPS 3101 Feet; Map Rotation: 0
 -- Saved By: PJACQUES on 1/21/2022, 13:18:15 PM; Layout Name: Brookside_9.apr; Application: Figure15-1_StudyAreaAgl_and11x17



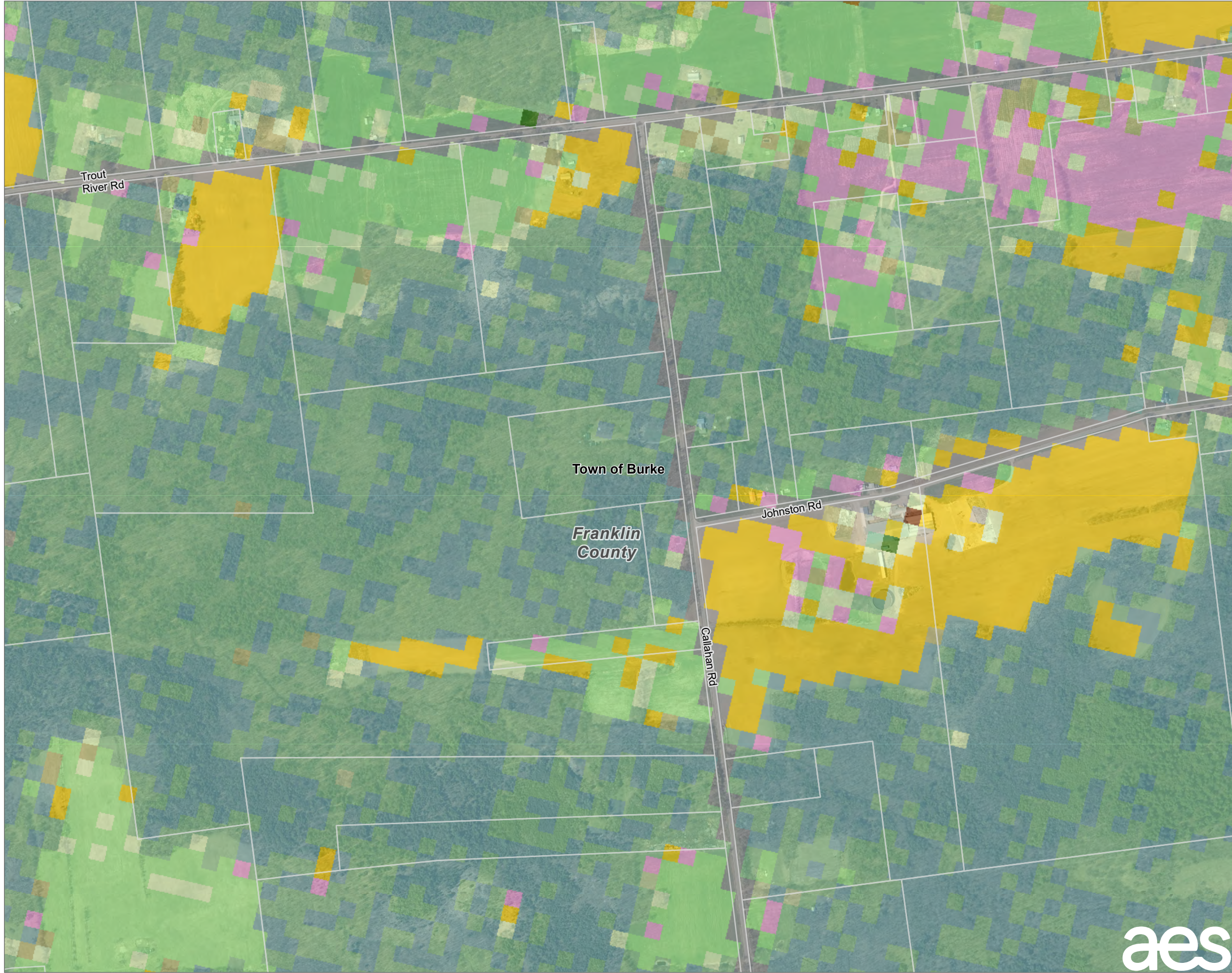
- LANDOWNER-IMPOSED DEVELOPMENT RESTRICTION AREA
- FACILITY SITE
- PARCELS IN STUDY AREA
- FIVE-MILE STUDY AREA BOUNDARY
- COUNTY BOUNDARY
- TOWN BOUNDARY
- CORN
- ALFALFA
- OTHER HAY/NON ALFALFA
- FALLOW/IDLE CROPLAND
- DEVELOPED/OPEN SPACE
- DEVELOPED/LOW INTENSITY
- DEVELOPED/MED INTENSITY
- DECIDUOUS FOREST
- EVERGREEN FOREST
- MIXED FOREST
- SHRUBLAND
- GRASSLAND/PASTURE
- WOODY WETLANDS
- HERBACEOUS WETLANDS

NOTES:
 1. THIS FIGURE IS DESIGNED TO BE VIEWED OR PRINTED IN COLOR AT 11X17.
 BASE MAP: NYSGIS "LATEST ORTHOIMAGERY" ONLINE SERVICE LAYER, IMAGERY DATE 2020.
 DATA SOURCES: TRC, NYSGIS, NASS.



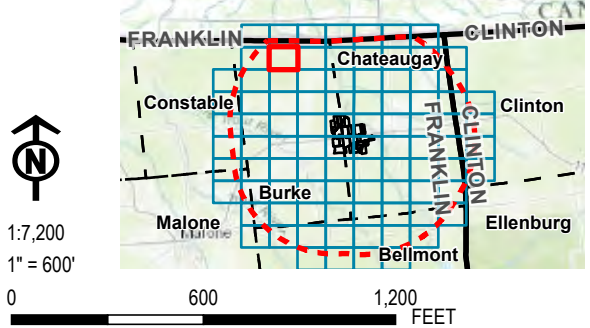
| | | | |
|-----------------|---------------|--|--------|
| PROJECT: | | BROOKSIDE SOLAR LLC TOWNS OF BURKE & CHATEAUGAY FRANKLIN COUNTY, NY | |
| TITLE: | | AGRICULTURAL LAND IN THE STUDY AREA | |
| DRAWN BY: | P. JACQUES | PROJ. NO.: | 373210 |
| CHECKED BY: | J. FREDENBURG | FIGURE 15-1 Sheet 8 of 92 | |
| APPROVED BY: | H. EFFLER | | |
| DATE: | JANUARY 2022 | | |
| | | 215 GREENFIELD PKWY, STE 102 LIVERPOOL, NY 13088 | |
| FILE: | | Ex_Master.aprx | |

Coordinate System: NAD 1983 StatePlane New York East FIPS 3101 Feet; Map Rotation: 0
 -- Saved By: PJACQUES on 1/21/2022, 13:16:16 PM; Layout Name: Brookside_9; Application: Figure 15-1_StudyAreaAgl; and 11x17



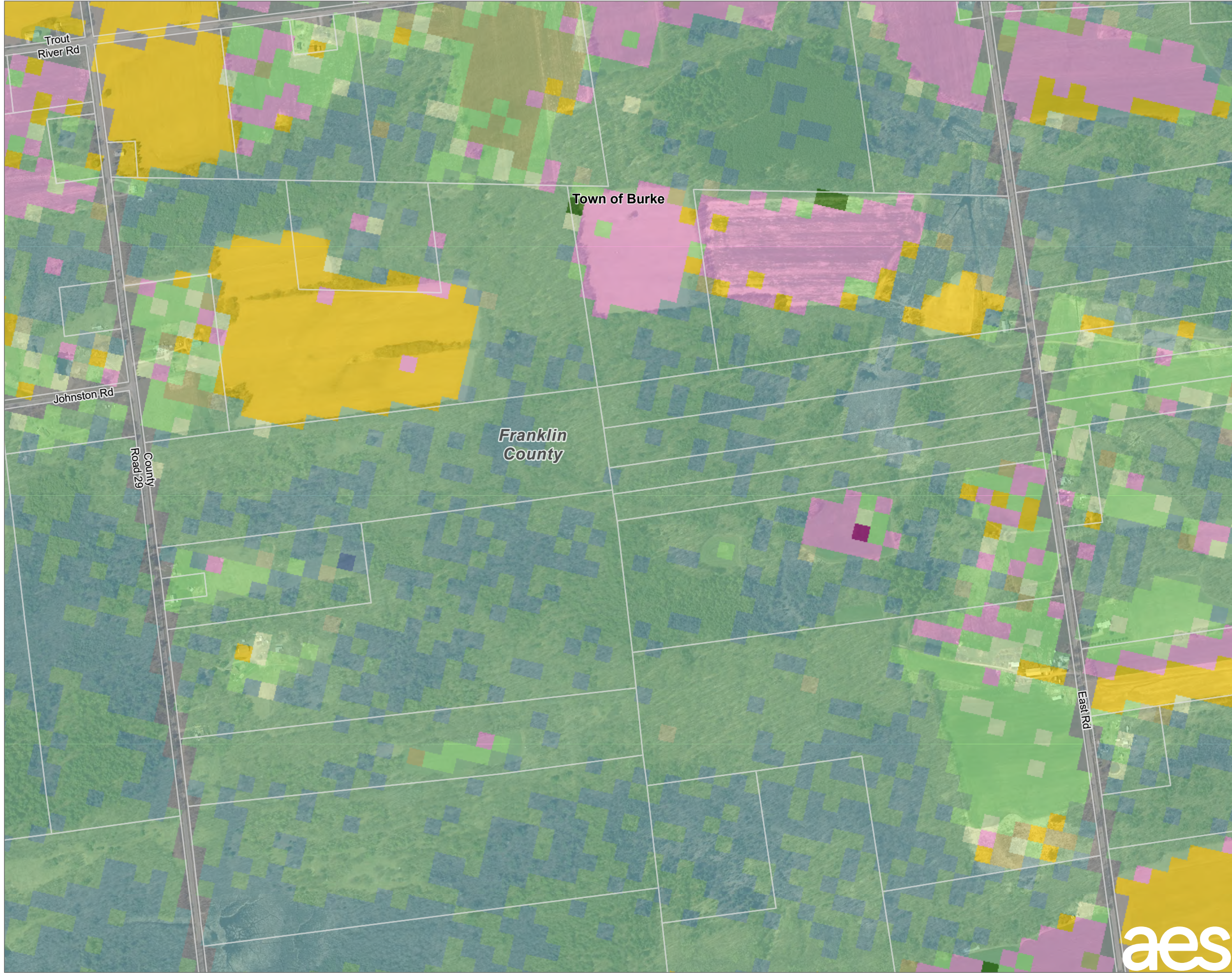
- LANDOWNER-IMPOSED DEVELOPMENT RESTRICTION AREA
- FACILITY SITE
- PARCELS IN STUDY AREA
- FIVE-MILE STUDY AREA BOUNDARY
- COUNTY BOUNDARY
- TOWN BOUNDARY
- CORN
- SOYBEANS
- ALFALFA
- OTHER HAY/NON ALFALFA
- FALLOW/IDLE CROPLAND
- DEVELOPED/OPEN SPACE
- DEVELOPED/LOW INTENSITY
- BARREN
- DECIDUOUS FOREST
- EVERGREEN FOREST
- MIXED FOREST
- SHRUBLAND
- GRASSLAND/PASTURE
- WOODY WETLANDS
- HERBACEOUS WETLANDS

NOTES:
 1. THIS FIGURE IS DESIGNED TO BE VIEWED OR PRINTED IN COLOR AT 11X17.
 BASE MAP: NYSGIS "LATEST ORTHOIMAGERY" ONLINE SERVICE LAYER, IMAGERY DATE 2020.
 DATA SOURCES: TRC, NYSGIS, NASS.



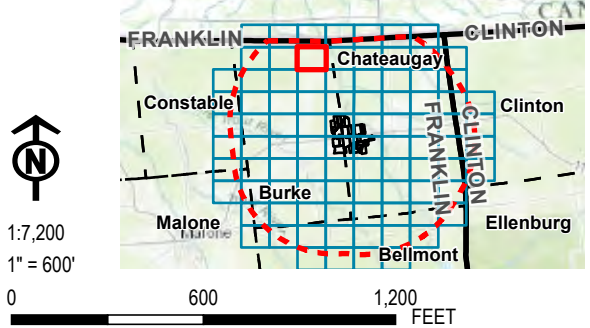
| | | | |
|--|---------------|--|--------|
| PROJECT: | | BROOKSIDE SOLAR LLC TOWNS OF BURKE & CHATEAUGAY FRANKLIN COUNTY, NY | |
| TITLE: | | | |
| AGRICULTURAL LAND IN THE STUDY AREA | | | |
| DRAWN BY: | P. JACQUES | PROJ. NO.: | 373210 |
| CHECKED BY: | J. FREDENBURG | FIGURE 15-1 Sheet 9 of 92 | |
| APPROVED BY: | H. EFFLER | | |
| DATE: | JANUARY 2022 | | |
| | | 215 GREENFIELD PKWY, STE 102 LIVERPOOL, NY 13088 | |
| FILE: | | Ex_Master.aprx | |

Coordinate System: NAD 1983 StatePlane New York East FIPS 3101 Feet; Map Rotation: 0
 -- Saved By: PJACQUES on 1/21/2022, 13:18:15 PM; Layout Name: Brookside_9.apr; Application: Figure15-1_StudyAreaAgl.mxd; 11x17



- LANDOWNER-IMPOSED DEVELOPMENT RESTRICTION AREA
- FACILITY SITE
- PARCELS IN STUDY AREA
- FIVE-MILE STUDY AREA BOUNDARY
- COUNTY BOUNDARY
- TOWN BOUNDARY
- CORN
- SOYBEANS
- ALFALFA
- OTHER HAY/NON ALFALFA
- FALLOW/IDLE CROPLAND
- DEVELOPED/OPEN SPACE
- DEVELOPED/LOW INTENSITY
- BARREN
- DECIDUOUS FOREST
- EVERGREEN FOREST
- MIXED FOREST
- SHRUBLAND
- GRASSLAND/PASTURE
- WOODY WETLANDS
- HERBACEOUS WETLANDS

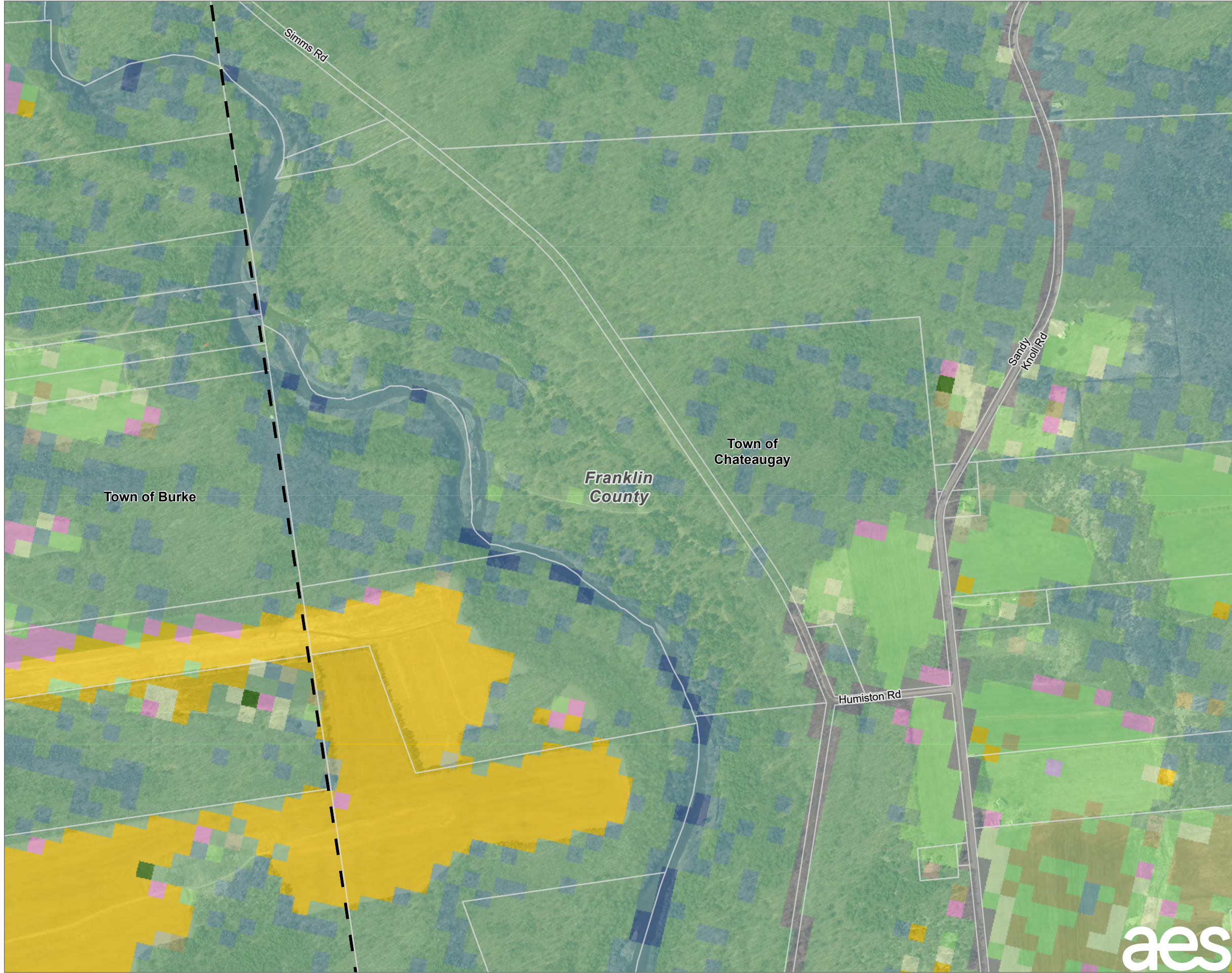
NOTES:
 1. THIS FIGURE IS DESIGNED TO BE VIEWED OR PRINTED IN COLOR AT 11X17.
 BASE MAP: NYSGIS "LATEST ORTHOIMAGERY" ONLINE SERVICE LAYER, IMAGERY DATE 2020.
 DATA SOURCES: TRC, NYSGIS, NASS.



| | | | |
|-----------------|----------------|--|--------|
| PROJECT: | | BROOKSIDE SOLAR LLC TOWNS OF BURKE & CHATEAUGAY FRANKLIN COUNTY, NY | |
| TITLE: | | AGRICULTURAL LAND IN THE STUDY AREA | |
| DRAWN BY: | P. JACQUES | PROJ. NO.: | 373210 |
| CHECKED BY: | J. FREDENBURG | FIGURE 15-1 Sheet 10 of 92 | |
| APPROVED BY: | H. EFFLER | | |
| DATE: | JANUARY 2022 | 215 GREENFIELD PKWY, STE 102 LIVERPOOL, NY 13088 | |
| FILE: | Ex_Master.aprx | | |

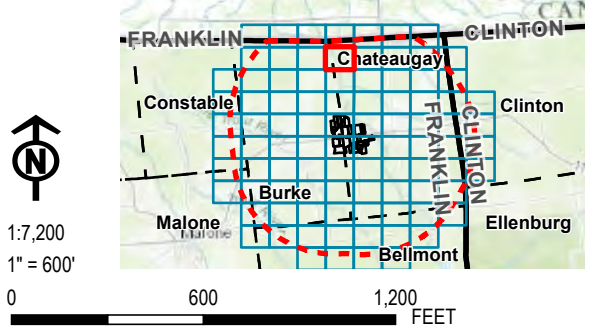


Coordinate System: NAD 1983 StatePlane New York East FIPS 3101 Feet; Map Rotation: 0
 -- Saved By: PJACQUES on 1/21/2022, 13:18:16 PM; Layout Name: Brookside_9; Application: Figure15-1_StudyAreaAgl_and11x17



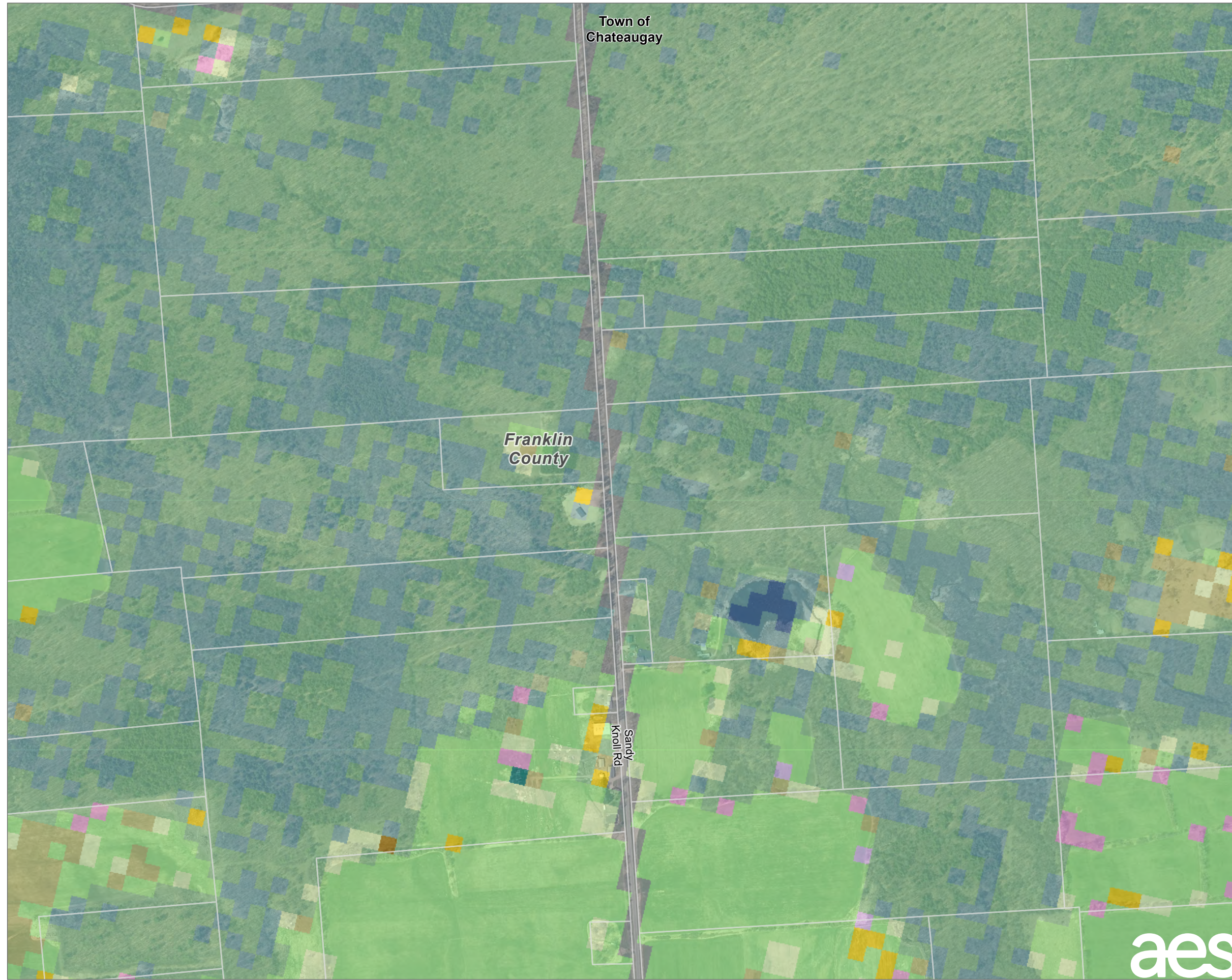
- LANDOWNER-IMPOSED DEVELOPMENT RESTRICTION AREA
- FACILITY SITE
- PARCELS IN STUDY AREA
- FIVE-MILE STUDY AREA BOUNDARY
- COUNTY BOUNDARY
- TOWN BOUNDARY
- CORN
- SOYBEANS
- ALFALFA
- OTHER HAY/NON ALFALFA
- CLOVER/WILDFLOWERS
- FALLOW/IDLE CROPLAND
- OPEN WATER
- DEVELOPED/OPEN SPACE
- DEVELOPED/LOW INTENSITY
- BARREN
- DECIDUOUS FOREST
- EVERGREEN FOREST
- MIXED FOREST
- SHRUBLAND
- GRASSLAND/PASTURE
- WOODY WETLANDS
- HERBACEOUS WETLANDS

NOTES:
 1. THIS FIGURE IS DESIGNED TO BE VIEWED OR PRINTED IN COLOR AT 11X17.
 BASE MAP: NYSGIS "LATEST ORTHOIMAGERY" ONLINE SERVICE LAYER, IMAGERY DATE 2020.
 DATA SOURCES: TRC, NYSGIS, NASS.



| | | | |
|-----------------|---------------|--|--------|
| PROJECT: | | BROOKSIDE SOLAR LLC TOWNS OF BURKE & CHATEAUGAY FRANKLIN COUNTY, NY | |
| TITLE: | | AGRICULTURAL LAND IN THE STUDY AREA | |
| DRAWN BY: | P. JACQUES | PROJ. NO.: | 373210 |
| CHECKED BY: | J. FREDENBURG | FIGURE 15-1 Sheet 11 of 92 | |
| APPROVED BY: | H. EFFLER | | |
| DATE: | JANUARY 2022 | | |
| | | 215 GREENFIELD PKWY, STE 102 LIVERPOOL, NY 13088 | |
| FILE: | | Ex_Master.aprx | |

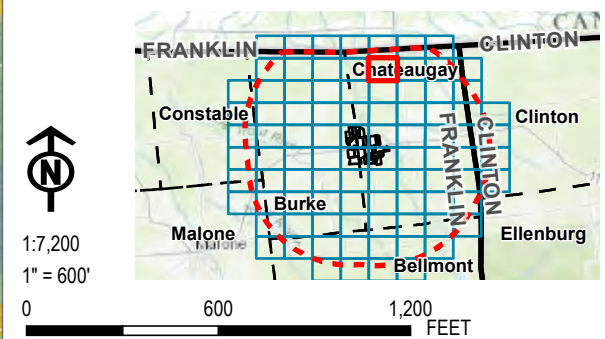
Coordinate System: NAD 1983 StatePlane New York East FIPS 3101 Feet; Map Rotation: 0
 -- Saved By: P.JACQUES on 1/21/2022, 13:18:16 PM; Layout Name: Brookside_9.aecApplication_Figure15-1_StudyAreaAgl.and11x17



- LANDOWNER-IMPOSED DEVELOPMENT RESTRICTION AREA
- FACILITY SITE
- PARCELS IN STUDY AREA
- FIVE-MILE STUDY AREA BOUNDARY
- COUNTY BOUNDARY
- TOWN BOUNDARY
- CORN
- WINTER WHEAT
- ALFALFA
- OTHER HAY/NON ALFALFA
- CLOVER/WILDFLOWERS
- FALLOW/IDLE CROPLAND
- CHRISTMAS TREES
- OPEN WATER
- DEVELOPED/OPEN SPACE
- DEVELOPED/LOW INTENSITY
- DECIDUOUS FOREST
- EVERGREEN FOREST
- MIXED FOREST
- SHRUBLAND
- GRASSLAND/PASTURE
- WOODY WETLANDS
- HERBACEOUS WETLANDS

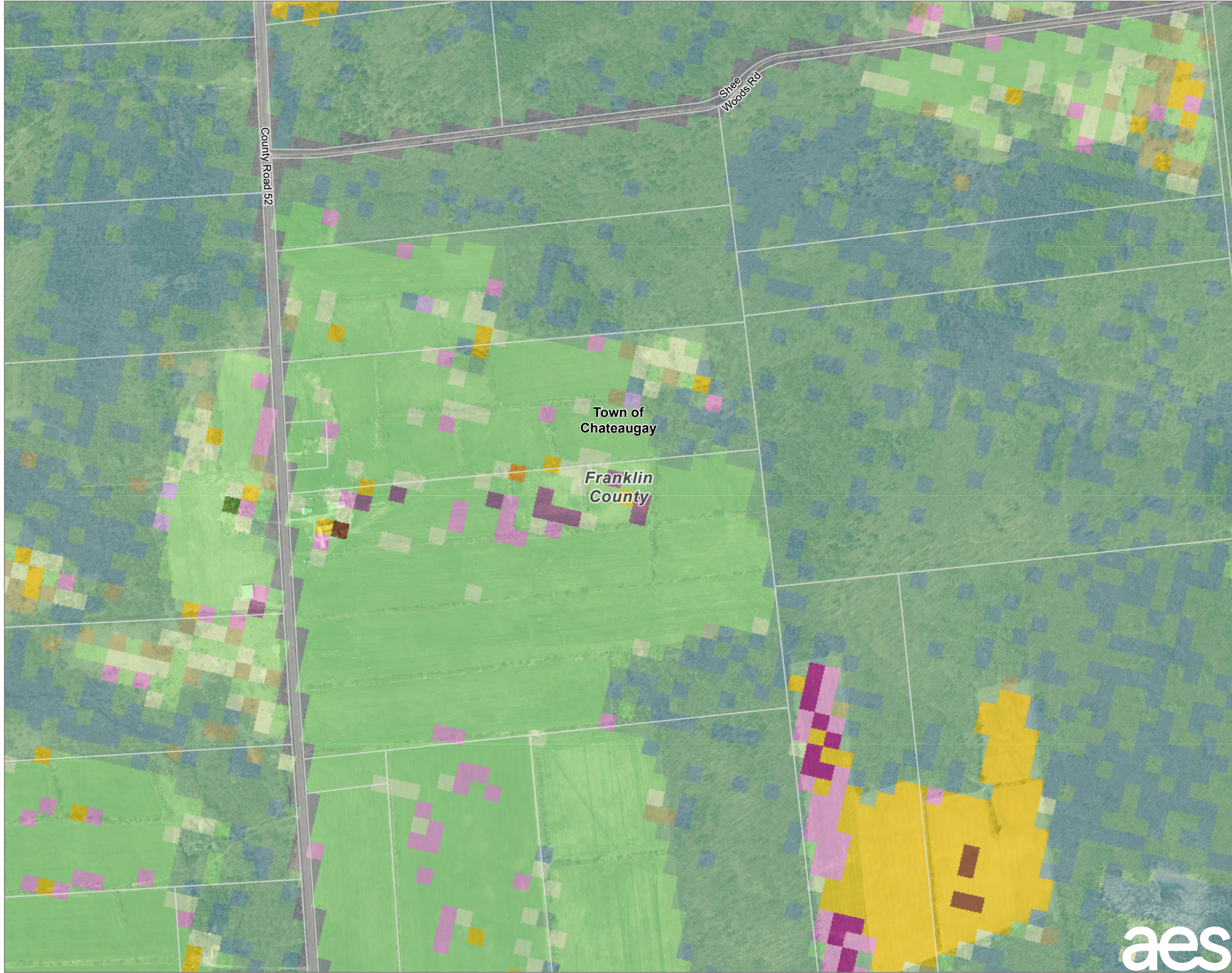
NOTES:
 1. THIS FIGURE IS DESIGNED TO BE VIEWED OR PRINTED IN COLOR AT 11X17.

BASE MAP: NYSGIS "LATEST ORTHOIMAGERY" ONLINE SERVICE LAYER, IMAGERY DATE 2020.
 DATA SOURCES: TRC, NYSGIS, NASS.



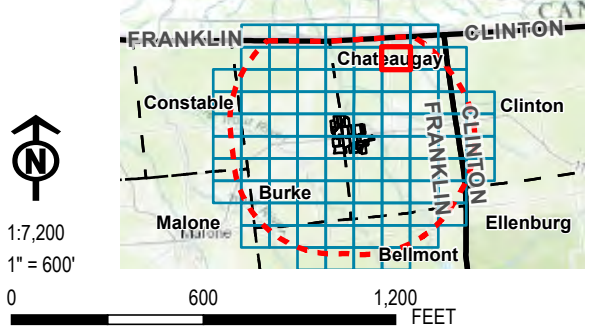
| | | | |
|-----------------|----------------|--|--------|
| PROJECT: | | BROOKSIDE SOLAR LLC TOWNS OF BURKE & CHATEAUGAY FRANKLIN COUNTY, NY | |
| TITLE: | | AGRICULTURAL LAND IN THE STUDY AREA | |
| DRAWN BY: | P. JACQUES | PROJ. NO.: | 373210 |
| CHECKED BY: | J. FREDENBURG | FIGURE 15-1 Sheet 12 of 92 | |
| APPROVED BY: | H. EFFLER | | |
| DATE: | JANUARY 2022 | 215 GREENFIELD PKWY, STE 102 LIVERPOOL, NY 13088 | |
| FILE: | Ex_Master.aprx | | |

Coordinate System: NAD 1983 StatePlane New York East FIPS 3101 Feet; Map Rotation: 0
 -- Saved By: P.JACQUES on 1/21/2022, 13:16:16 PM; Layout Name: Brookside_9.apr; Application: Figure15-1_StudyAreaAgl_and11x17



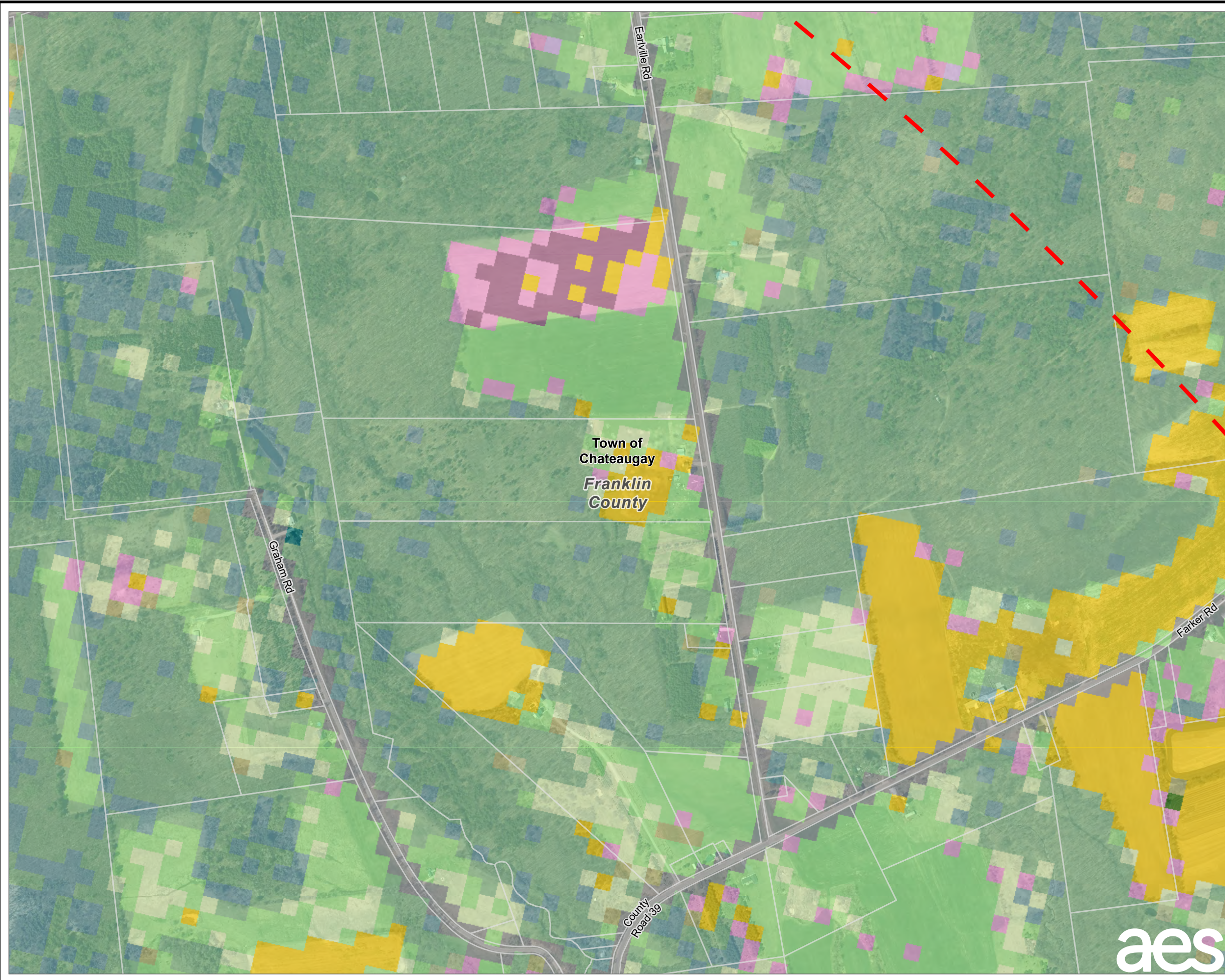
- LANDOWNER-IMPOSED DEVELOPMENT RESTRICTION AREA
- FACILITY SITE
- PARCELS IN STUDY AREA
- FIVE-MILE STUDY AREA BOUNDARY
- COUNTY BOUNDARY
- TOWN BOUNDARY
- CORN
- SORGHUM
- RYE
- OATS
- ALFALFA
- OTHER HAY/NON ALFALFA
- POTATOES
- CLOVER/WILDFLOWERS
- FALLOW/IDLE CROPLAND
- DEVELOPED/OPEN SPACE
- DEVELOPED/LOW INTENSITY
- DECIDUOUS FOREST
- EVERGREEN FOREST
- MIXED FOREST
- SHRUBLAND
- GRASSLAND/PASTURE
- WOODY WETLANDS
- HERBACEOUS WETLANDS

NOTES:
 1. THIS FIGURE IS DESIGNED TO BE VIEWED OR PRINTED IN COLOR AT 11X17.
 BASE MAP: NYSGIS "LATEST ORTHOIMAGERY" ONLINE SERVICE LAYER, IMAGERY DATE 2020.
 DATA SOURCES: TRC, NYSGIS, NASS.



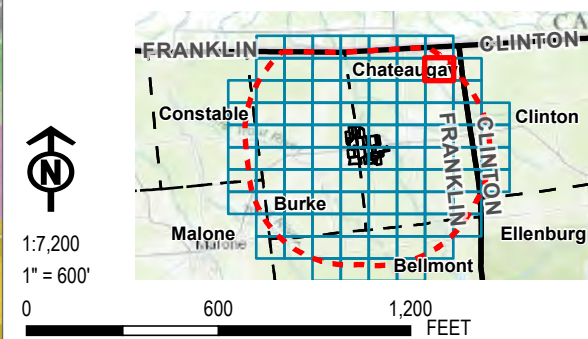
| | | | |
|--|---------------|--|--------|
| PROJECT: | | BROOKSIDE SOLAR LLC TOWNS OF BURKE & CHATEAUGAY FRANKLIN COUNTY, NY | |
| TITLE: | | | |
| AGRICULTURAL LAND IN THE STUDY AREA | | | |
| DRAWN BY: | P. JACQUES | PROJ. NO.: | 373210 |
| CHECKED BY: | J. FREDENBURG | FIGURE 15-1 Sheet 13 of 92 | |
| APPROVED BY: | H. EFFLER | | |
| DATE: | JANUARY 2022 | | |
| | | 215 GREENFIELD PKWY, STE 102 LIVERPOOL, NY 13088 | |
| FILE: | | Ex_Master.aprx | |

Coordinate System: NAD 1983 StatePlane New York East FIPS 3101 Feet; Map Rotation: 0
 -- Saved By: PJACQUES on 1/21/2022, 13:16:16 PM; Layout Name: Brookside_9; Application: Figure15-1_StudyAreaAgl_and11x17



- LANDOWNER-IMPOSED DEVELOPMENT RESTRICTION AREA
- FACILITY SITE
- PARCELS IN STUDY AREA
- FIVE-MILE STUDY AREA BOUNDARY
- COUNTY BOUNDARY
- TOWN BOUNDARY
- CORN
- OATS
- ALFALFA
- OTHER HAY/NON ALFALFA
- CLOVER/WILDFLOWERS
- FALLOW/IDLE CROPLAND
- CHRISTMAS TREES
- DEVELOPED/OPEN SPACE
- DEVELOPED/LOW INTENSITY
- DEVELOPED/MED INTENSITY
- DEVELOPED/HIGH INTENSITY
- DECIDUOUS FOREST
- EVERGREEN FOREST
- MIXED FOREST
- SHRUBLAND
- GRASSLAND/PASTURE
- WOODY WETLANDS
- HERBACEOUS WETLANDS

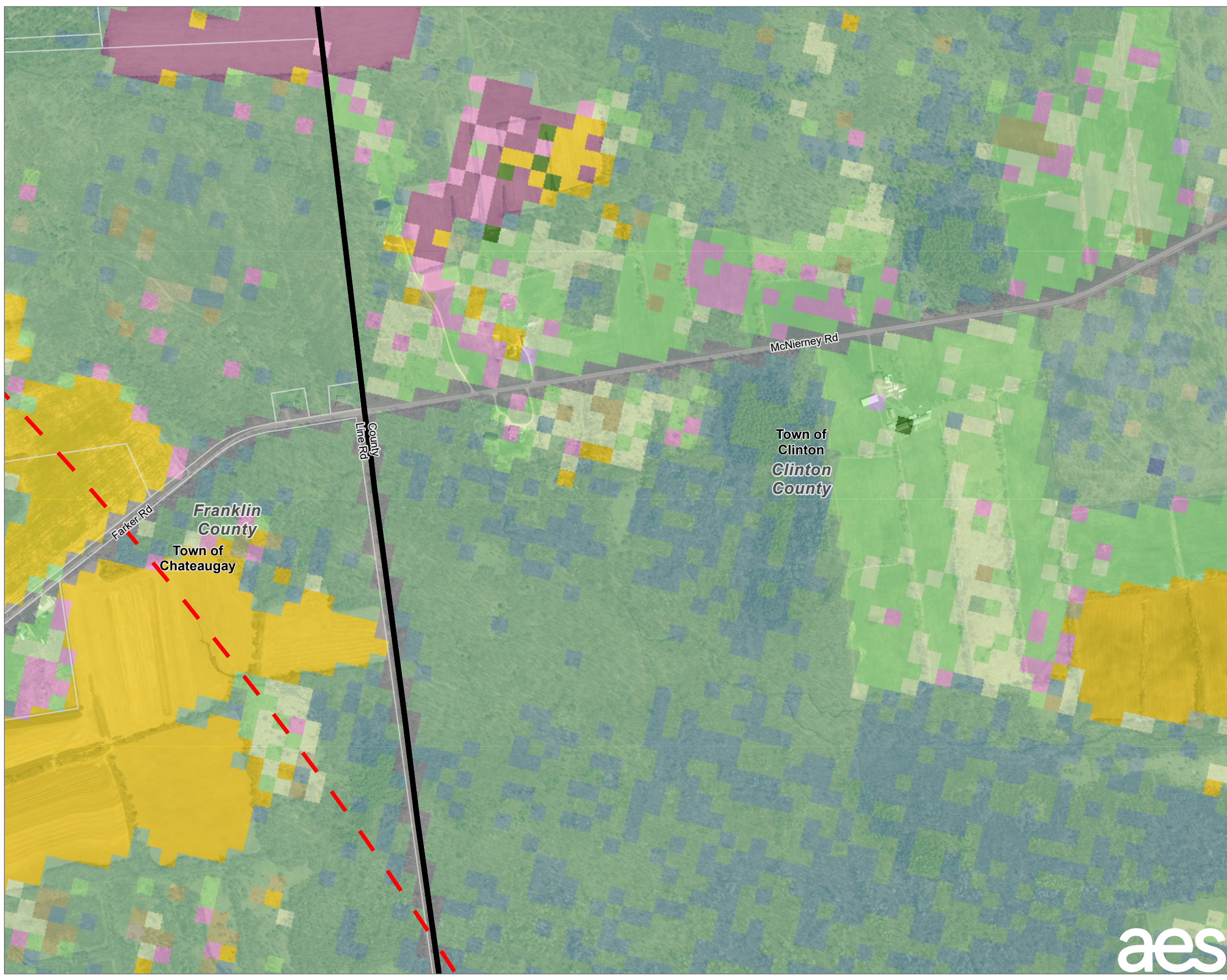
NOTES:
 1. THIS FIGURE IS DESIGNED TO BE VIEWED OR PRINTED IN COLOR AT 11X17.
 BASE MAP: NYSGIS "LATEST ORTHOIMAGERY" ONLINE SERVICE LAYER, IMAGERY DATE 2020.
 DATA SOURCES: TRC, NYSGIS, NASS.



| | | | |
|--------------|----------------|--|--------|
| PROJECT: | | BROOKSIDE SOLAR LLC TOWNS OF BURKE & CHATEAUGAY FRANKLIN COUNTY, NY | |
| TITLE: | | AGRICULTURAL LAND IN THE STUDY AREA | |
| DRAWN BY: | P. JACQUES | PROJ. NO.: | 373210 |
| CHECKED BY: | J. FREDENBURG | FIGURE 15-1 Sheet 14 of 92 | |
| APPROVED BY: | H. EFFLER | | |
| DATE: | JANUARY 2022 | | |
| | | 215 GREENFIELD PKWY, STE 102 LIVERPOOL, NY 13088 | |
| FILE: | Ex_Master.aprx | | |



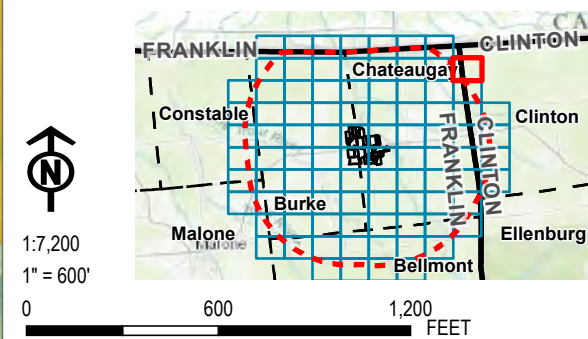
Coordinate System: NAD 1983 StatePlane New York East FIPS 3101 Feet; Map Rotation: 0
 -- Saved By: PJACQUES on 1/21/2022, 1:18:16 PM; Layout Name: Brookside_9.apr; Application: Figure15-1_StudyAreaAgl.mxd; 11x17



- LANDOWNER-IMPOSED DEVELOPMENT RESTRICTION AREA
- FACILITY SITE
- PARCELS IN STUDY AREA
- FIVE-MILE STUDY AREA BOUNDARY
- COUNTY BOUNDARY
- TOWN BOUNDARY
- CORN
- SOYBEANS
- OATS
- ALFALFA
- OTHER HAY/NON ALFALFA
- CLOVER/WILDFLOWERS
- FALLOW/IDLE CROPLAND
- DEVELOPED/OPEN SPACE
- DEVELOPED/LOW INTENSITY
- BARREN
- DECIDUOUS FOREST
- EVERGREEN FOREST
- MIXED FOREST
- SHRUBLAND
- GRASSLAND/PASTURE
- WOODY WETLANDS
- HERBACEOUS WETLANDS

NOTES:
 1. THIS FIGURE IS DESIGNED TO BE VIEWED OR PRINTED IN COLOR AT 11X17.

BASE MAP: NYSGIS "LATEST ORTHOIMAGERY" ONLINE SERVICE LAYER, IMAGERY DATE 2020.
 DATA SOURCES: TRC, NYSGIS, NASS.



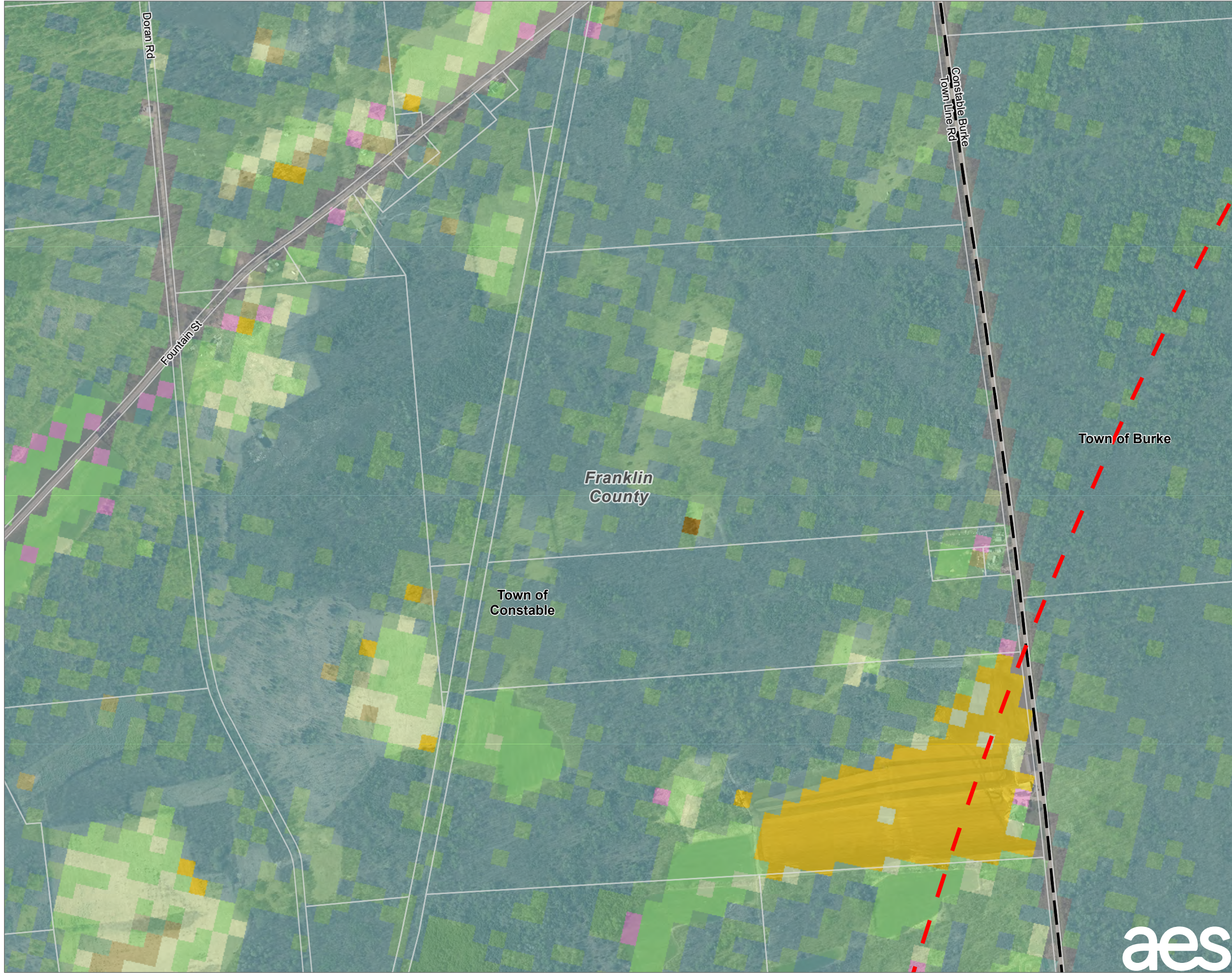
PROJECT: **BROOKSIDE SOLAR LLC
 TOWNS OF BURKE & CHATEAUGAY
 FRANKLIN COUNTY, NY**

TITLE: **AGRICULTURAL LAND IN THE STUDY AREA**

| | |
|---------------------------|---------------------------------------|
| DRAWN BY: P. JACQUES | PROJ. NO.: 373210 |
| CHECKED BY: J. FREDENBURG | FIGURE 15-1 Sheet 15 of 92 |
| APPROVED BY: H. EFFLER | |
| DATE: JANUARY 2022 | |

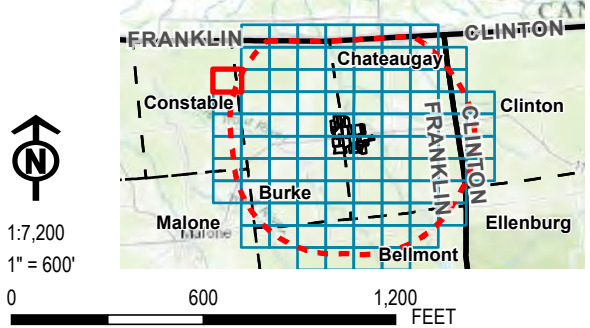
215 GREENFIELD PKWY, STE 102
 LIVERPOOL, NY 13088
 FILE: Ex_Master.aprx

Coordinate System: NAD 1983 StatePlane New York East FIPS 3101 Feet; Map Rotation: 0
 -- Saved By: PJACQUES on 1/21/2022, 13:18:16 PM; Layout Name: Brookside_9; Application: Figure15-1_StudyAreaAgl_and11x17



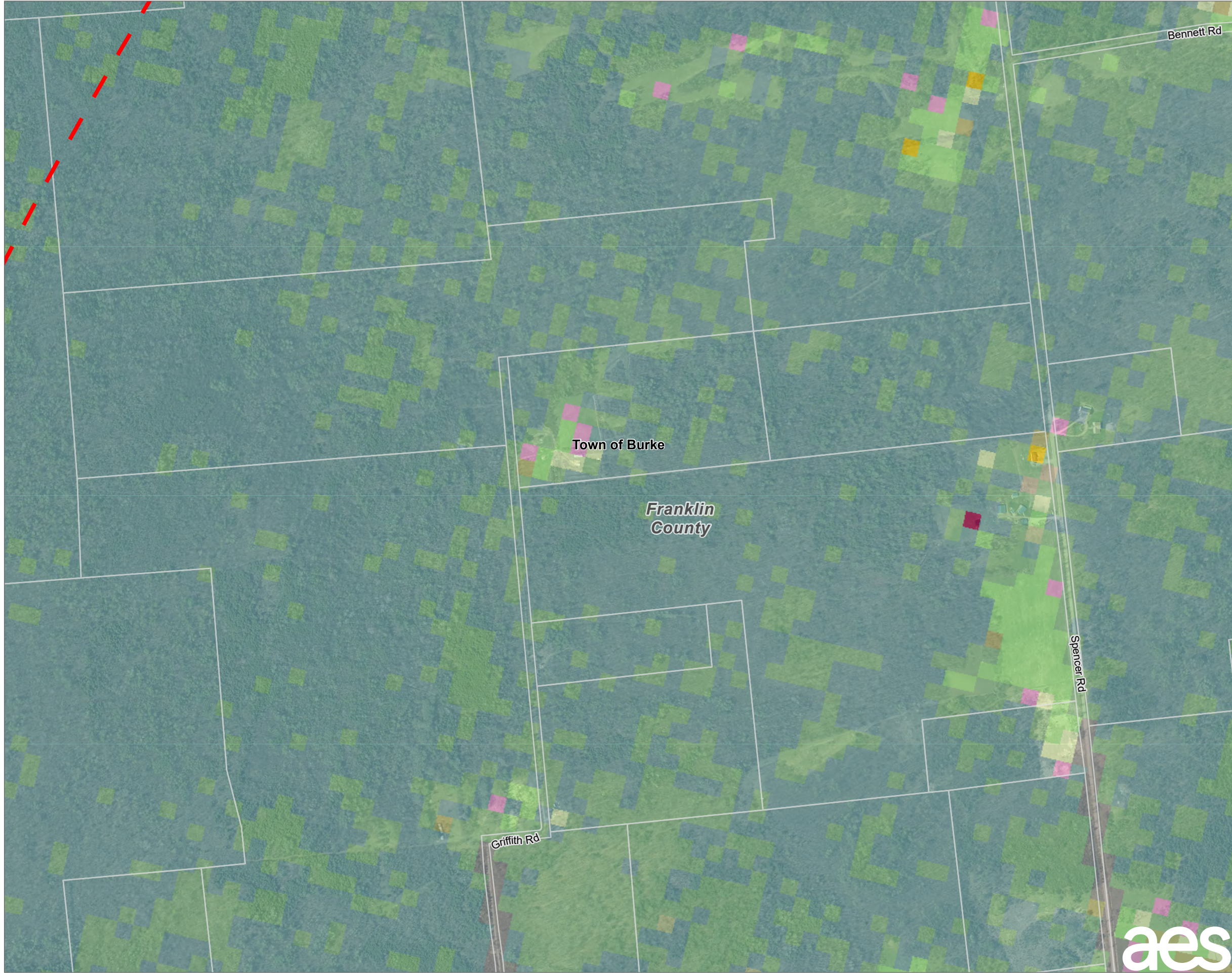
- LANDOWNER-IMPOSED DEVELOPMENT RESTRICTION AREA
- FACILITY SITE
- PARCELS IN STUDY AREA
- FIVE-MILE STUDY AREA BOUNDARY
- COUNTY BOUNDARY
- TOWN BOUNDARY
- CORN
- WINTER WHEAT
- ALFALFA
- OTHER HAY/NON ALFALFA
- FALLOW/IDLE CROPLAND
- DEVELOPED/OPEN SPACE
- DEVELOPED/LOW INTENSITY
- DEVELOPED/MED INTENSITY
- DECIDUOUS FOREST
- EVERGREEN FOREST
- MIXED FOREST
- SHRUBLAND
- GRASSLAND/PASTURE
- WOODY WETLANDS
- HERBACEOUS WETLANDS

NOTES:
 1. THIS FIGURE IS DESIGNED TO BE VIEWED OR PRINTED IN COLOR AT 11X17.
 BASE MAP: NYSGIS "LATEST ORTHOIMAGERY" ONLINE SERVICE LAYER, IMAGERY DATE 2020.
 DATA SOURCES: TRC, NYSGIS, NASS.



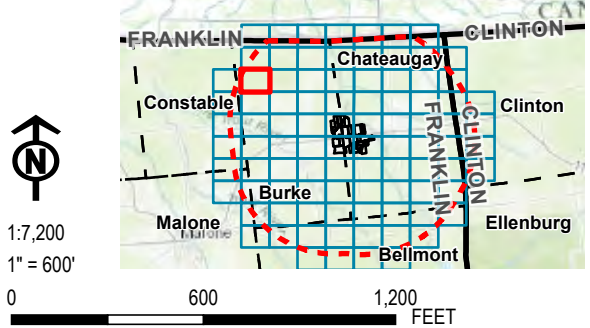
| | | | |
|---------------------------|-------------------|--|--|
| PROJECT: | | BROOKSIDE SOLAR LLC TOWNS OF BURKE & CHATEAUGAY FRANKLIN COUNTY, NY | |
| TITLE: | | AGRICULTURAL LAND IN THE STUDY AREA | |
| DRAWN BY: P. JACQUES | PROJ. NO.: 373210 | FIGURE 15-1 Sheet 16 of 92 | |
| CHECKED BY: J. FREDENBURG | | | |
| APPROVED BY: H. EFFLER | | | |
| DATE: JANUARY 2022 | | 215 GREENFIELD PKWY, STE 102 LIVERPOOL, NY 13088 | |
| FILE: | | Ex_Master.aprx | |

Coordinate System: NAD 1983 StatePlane New York East FIPS 3101 Feet; Map Rotation: 0
 -- Saved By: P.JACQUES on 1/21/2022, 1:18:16 PM; Layout Name: Brookside_9.aecApplication; Figure 15-1_StudyAreaAgl_and11x17



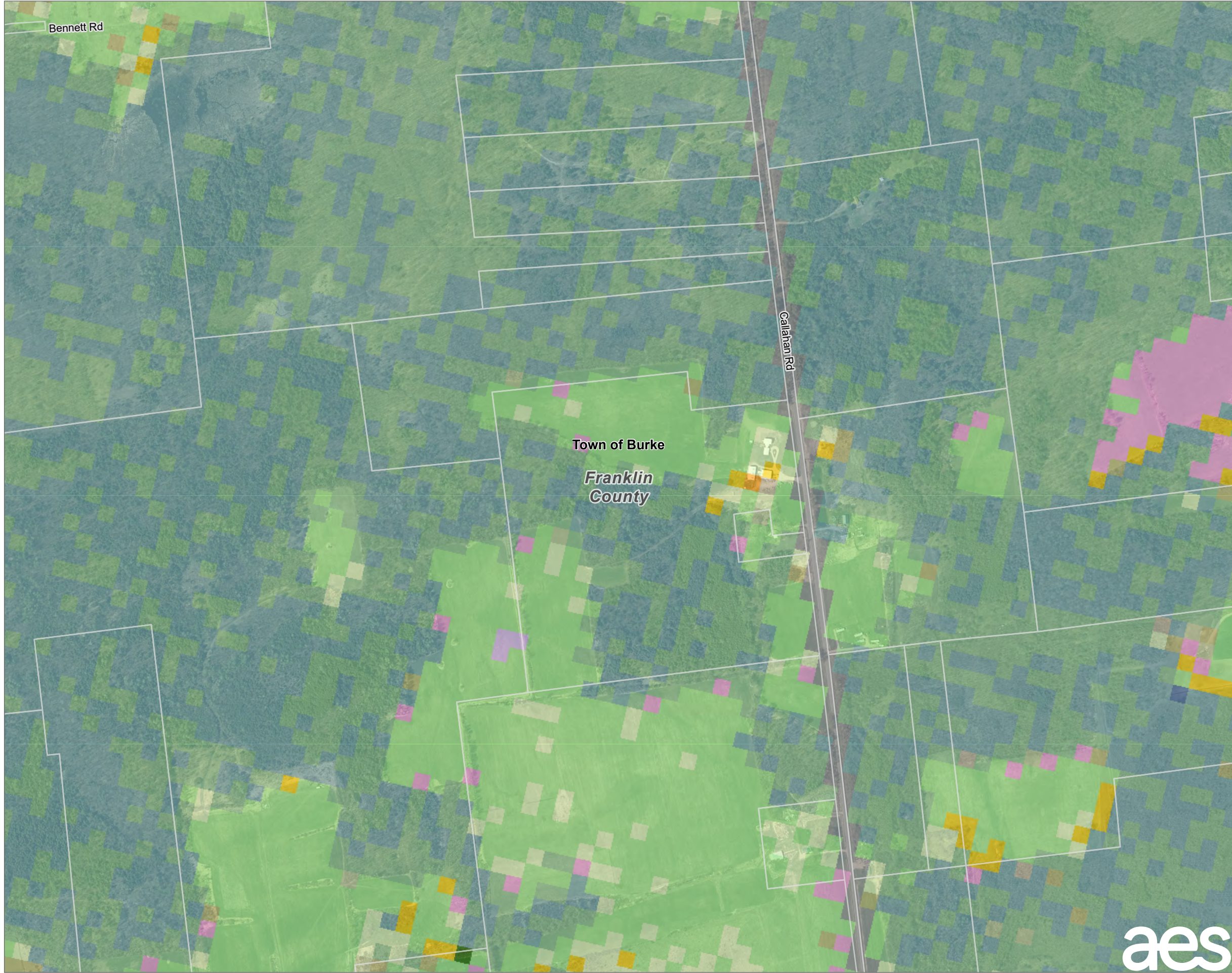
- LANDOWNER-IMPOSED DEVELOPMENT RESTRICTION AREA
- FACILITY SITE
- PARCELS IN STUDY AREA
- FIVE-MILE STUDY AREA BOUNDARY
- COUNTY BOUNDARY
- TOWN BOUNDARY
- CORN
- ALFALFA
- OTHER HAY/NON ALFALFA
- FALLOW/IDLE CROPLAND
- APPLES
- DEVELOPED/OPEN SPACE
- BARREN
- DECIDUOUS FOREST
- EVERGREEN FOREST
- MIXED FOREST
- SHRUBLAND
- GRASSLAND/PASTURE
- WOODY WETLANDS
- HERBACEOUS WETLANDS

NOTES:
 1. THIS FIGURE IS DESIGNED TO BE VIEWED OR PRINTED IN COLOR AT 11X17.
 BASE MAP: NYSGIS "LATEST ORTHOIMAGERY" ONLINE SERVICE LAYER, IMAGERY DATE 2020.
 DATA SOURCES: TRC, NYSGIS, NASS.



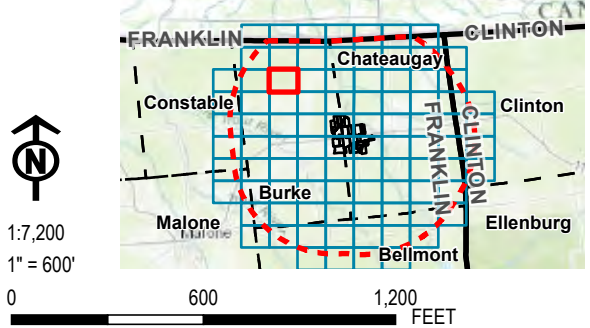
| | | | |
|-----------------|---------------|--|--------|
| PROJECT: | | BROOKSIDE SOLAR LLC TOWNS OF BURKE & CHATEAUGAY FRANKLIN COUNTY, NY | |
| TITLE: | | AGRICULTURAL LAND IN THE STUDY AREA | |
| DRAWN BY: | P. JACQUES | PROJ. NO.: | 373210 |
| CHECKED BY: | J. FREDENBURG | FIGURE 15-1 Sheet 17 of 92 | |
| APPROVED BY: | H. EFFLER | | |
| DATE: | JANUARY 2022 | | |
| | | 215 GREENFIELD PKWY, STE 102 LIVERPOOL, NY 13088 | |
| FILE: | | Ex_Master.aprx | |

Coordinate System: NAD 1983 StatePlane New York East FIPS 3101 Feet; Map Rotation: 0
 -- Saved By: PJACQUES on 1/21/2022, 13:18:16 PM; Layout Name: Brookside_9.aecApplication; Figure 15-1_StudyAreaAgl.and11x17



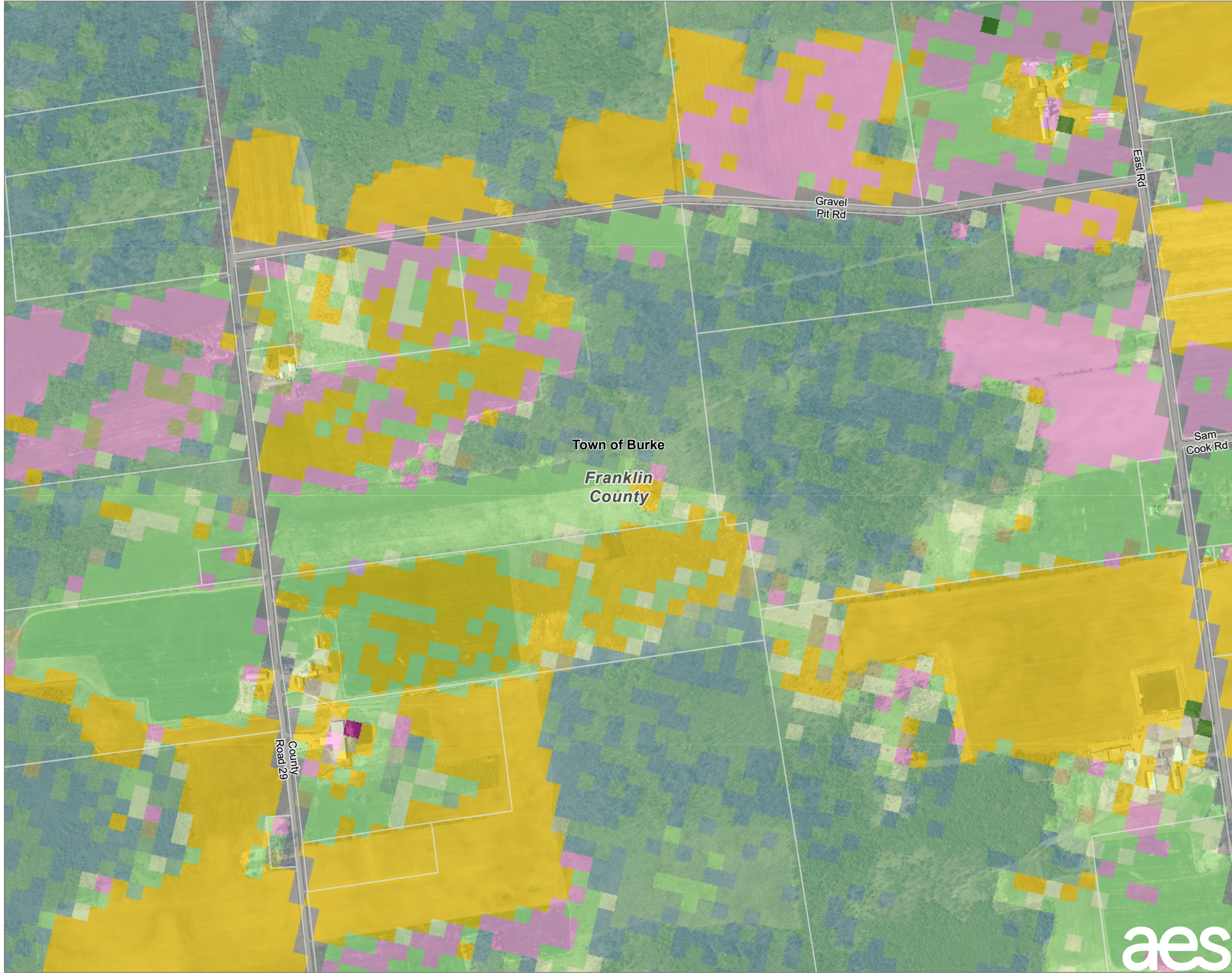
- LANDOWNER-IMPOSED DEVELOPMENT RESTRICTION AREA
- FACILITY SITE
- PARCELS IN STUDY AREA
- FIVE-MILE STUDY AREA BOUNDARY
- COUNTY BOUNDARY
- TOWN BOUNDARY
- CORN
- SORGHUM
- SOYBEANS
- ALFALFA
- OTHER HAY/NON ALFALFA
- CLOVER/WILDFLOWERS
- FALLOW/IDLE CROPLAND
- DEVELOPED/OPEN SPACE
- DEVELOPED/LOW INTENSITY
- BARREN
- DECIDUOUS FOREST
- EVERGREEN FOREST
- MIXED FOREST
- SHRUBLAND
- GRASSLAND/PASTURE
- WOODY WETLANDS
- HERBACEOUS WETLANDS

NOTES:
 1. THIS FIGURE IS DESIGNED TO BE VIEWED OR PRINTED IN COLOR AT 11X17.
 BASE MAP: NYSGIS "LATEST ORTHOIMAGERY" ONLINE SERVICE LAYER, IMAGERY DATE 2020.
 DATA SOURCES: TRC, NYSGIS, NASS.



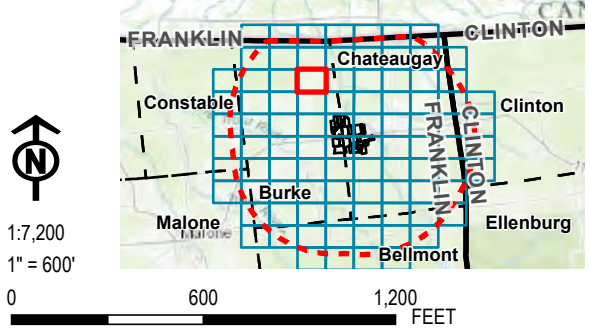
| | | | |
|--|---------------|--|--------|
| PROJECT: | | BROOKSIDE SOLAR LLC TOWNS OF BURKE & CHATEAUGAY FRANKLIN COUNTY, NY | |
| TITLE: | | | |
| AGRICULTURAL LAND IN THE STUDY AREA | | | |
| DRAWN BY: | P. JACQUES | PROJ. NO.: | 373210 |
| CHECKED BY: | J. FREDENBURG | FIGURE 15-1 Sheet 18 of 92 | |
| APPROVED BY: | H. EFFLER | | |
| DATE: | JANUARY 2022 | | |
| | | 215 GREENFIELD PKWY, STE 102 LIVERPOOL, NY 13088 | |
| FILE: | | Ex_Master.aprx | |

Coordinate System: NAD 1983 StatePlane New York East FIPS 3101 Feet; Map Rotation: 0
 -- Saved By: PJACQUES on 1/21/2022, 13:18:16 PM; Layout Name: Brookside_9.aprApplication_Figure15-1_StudyAreaAgl.and11x17



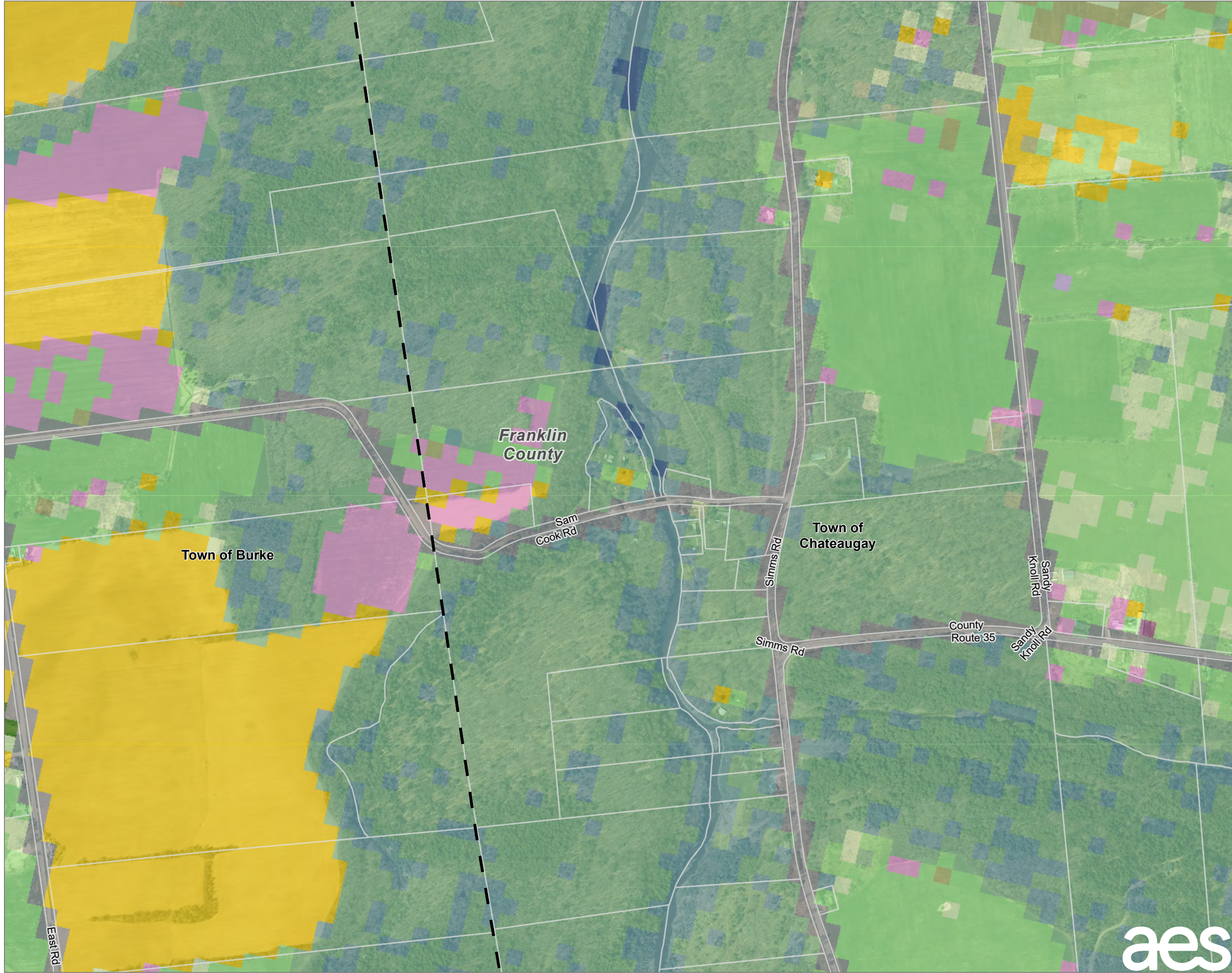
- LANDOWNER-IMPOSED DEVELOPMENT RESTRICTION AREA
- FACILITY SITE
- PARCELS IN STUDY AREA
- FIVE-MILE STUDY AREA BOUNDARY
- COUNTY BOUNDARY
- TOWN BOUNDARY
- CORN
- SOYBEANS
- RYE
- ALFALFA
- OTHER HAY/NON ALFALFA
- CLOVER/WILDFLOWERS
- FALLOW/IDLE CROPLAND
- DEVELOPED/OPEN SPACE
- DEVELOPED/LOW INTENSITY
- BARREN
- DECIDUOUS FOREST
- EVERGREEN FOREST
- MIXED FOREST
- SHRUBLAND
- GRASSLAND/PASTURE
- WOODY WETLANDS
- HERBACEOUS WETLANDS

NOTES:
 1. THIS FIGURE IS DESIGNED TO BE VIEWED OR PRINTED IN COLOR AT 11X17.
 BASE MAP: NYSGIS "LATEST ORTHOIMAGERY" ONLINE SERVICE LAYER, IMAGERY DATE 2020.
 DATA SOURCES: TRC, NYSGIS, NASS.



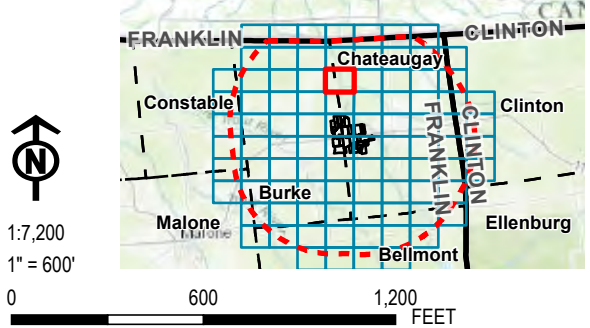
| | | | |
|--|---------------|--|--------|
| PROJECT: | | BROOKSIDE SOLAR LLC TOWNS OF BURKE & CHATEAUGAY FRANKLIN COUNTY, NY | |
| TITLE: AGRICULTURAL LAND IN THE STUDY AREA | | | |
| DRAWN BY: | P. JACQUES | PROJ. NO.: | 373210 |
| CHECKED BY: | J. FREDENBURG | FIGURE 15-1 Sheet 19 of 92 | |
| APPROVED BY: | H. EFFLER | | |
| DATE: | JANUARY 2022 | | |
| | | 215 GREENFIELD PKWY, STE 102 LIVERPOOL, NY 13088 | |
| FILE: | | Ex_Master.aprx | |

Coordinate System: NAD 1983 StatePlane New York East FIPS 3101 Feet; Map Rotation: 0
 -- Saved By: P.JACQUES on 1/21/2022, 13:18:15 PM; Layout Name: Brookside_9.aprApplication_Figure15-1_StudyAreaAgl_and11x17



- LANDOWNER-IMPOSED DEVELOPMENT RESTRICTION AREA
- FACILITY SITE
- PARCELS IN STUDY AREA
- FIVE-MILE STUDY AREA BOUNDARY
- COUNTY BOUNDARY
- TOWN BOUNDARY
- CORN
- SOYBEANS
- OATS
- ALFALFA
- OTHER HAY/NON ALFALFA
- FALLOW/IDLE CROPLAND
- OPEN WATER
- DEVELOPED/OPEN SPACE
- DEVELOPED/LOW INTENSITY
- DEVELOPED/MED INTENSITY
- BARREN
- DECIDUOUS FOREST
- EVERGREEN FOREST
- MIXED FOREST
- SHRUBLAND
- GRASSLAND/PASTURE
- WOODY WETLANDS
- HERBACEOUS WETLANDS

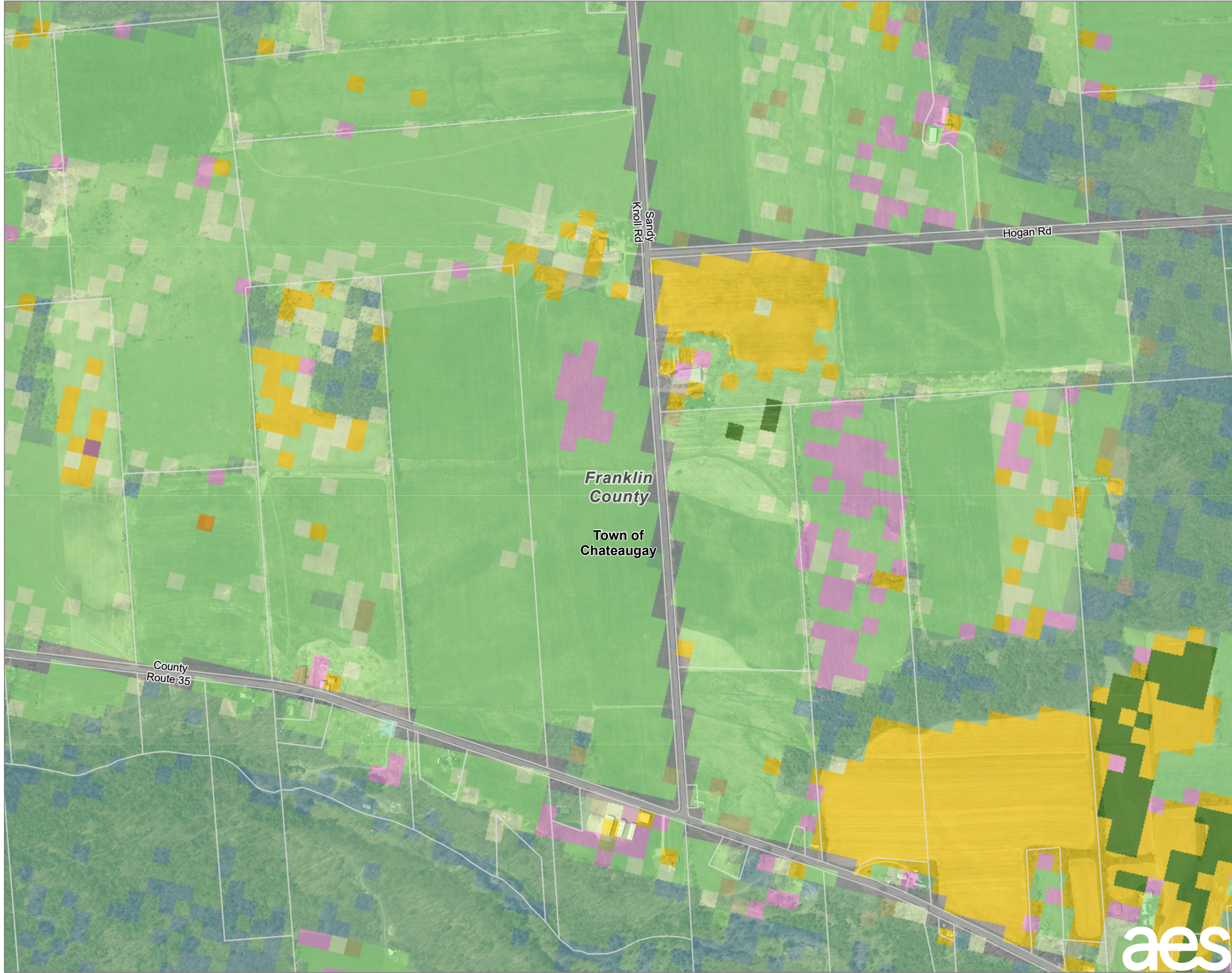
NOTES:
 1. THIS FIGURE IS DESIGNED TO BE VIEWED OR PRINTED IN COLOR AT 11X17.
 BASE MAP: NYSGIS "LATEST ORTHOIMAGERY" ONLINE SERVICE LAYER, IMAGERY DATE 2020.
 DATA SOURCES: TRC, NYSGIS, NASS.



| | | | |
|-----------------|---------------|--|--------|
| PROJECT: | | BROOKSIDE SOLAR LLC TOWNS OF BURKE & CHATEAUGAY FRANKLIN COUNTY, NY | |
| TITLE: | | AGRICULTURAL LAND IN THE STUDY AREA | |
| DRAWN BY: | P. JACQUES | PROJ. NO.: | 373210 |
| CHECKED BY: | J. FREDENBURG | FIGURE 15-1 Sheet 20 of 92 | |
| APPROVED BY: | H. EFFLER | | |
| DATE: | JANUARY 2022 | 215 GREENFIELD PKWY, STE 102 LIVERPOOL, NY 13088 | |
| FILE: | | Ex_Master.aprx | |



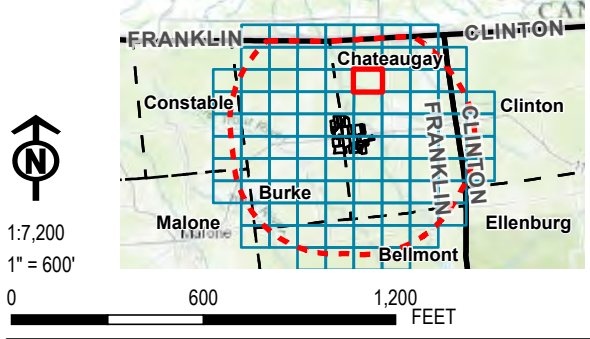
Coordinate System: NAD 1983 StatePlane New York East FIPS 3101 Feet; Map Rotation: 0
 -- Saved By: PJACQUES on 1/21/2022, 13:18:15 PM; Layout Name: Brookside_94cApplication_Figure15-1_StudyAreaAgl_and11x17



- LANDOWNER-IMPOSED DEVELOPMENT RESTRICTION AREA
- FACILITY SITE
- PARCELS IN STUDY AREA
- FIVE-MILE STUDY AREA BOUNDARY
- COUNTY BOUNDARY
- TOWN BOUNDARY
- CORN
- SORGHUM
- SOYBEANS
- OATS
- ALFALFA
- OTHER HAY/NON ALFALFA
- SOD/GRASS SEED
- FALLOW/IDLE CROPLAND
- DEVELOPED/OPEN SPACE
- DEVELOPED/LOW INTENSITY
- BARREN
- DECIDUOUS FOREST
- EVERGREEN FOREST
- MIXED FOREST
- SHRUBLAND
- GRASSLAND/PASTURE
- WOODY WETLANDS
- HERBACEOUS WETLANDS
- TRITICALE

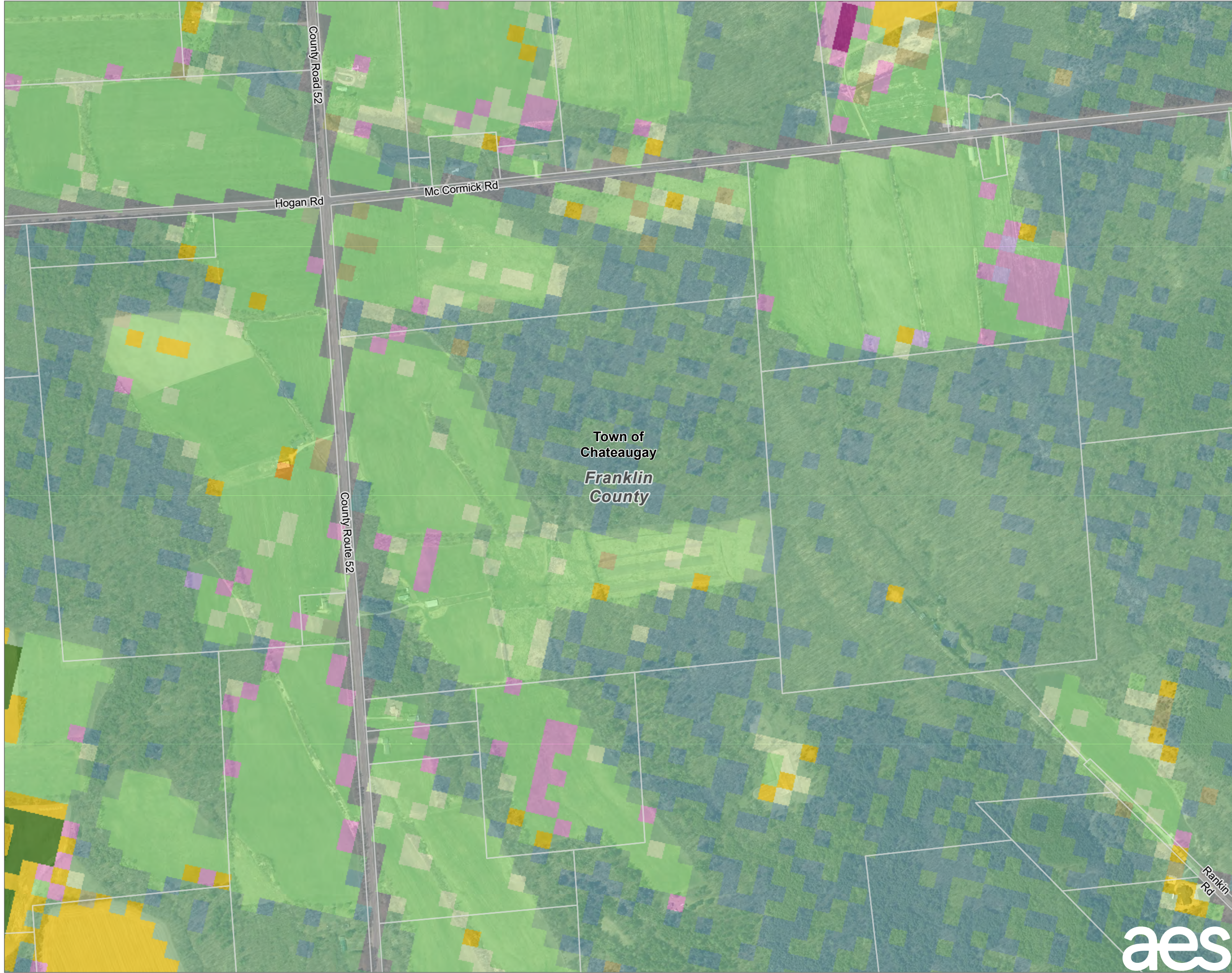
NOTES:
 1. THIS FIGURE IS DESIGNED TO BE VIEWED OR PRINTED IN COLOR AT 11X17.

BASE MAP: NYSGIS "LATEST ORTHOIMAGERY" ONLINE SERVICE LAYER, IMAGERY DATE 2020.
 DATA SOURCES: TRC, NYSGIS, NASS.



| | | | |
|--------------|----------------|--|--------|
| PROJECT: | | BROOKSIDE SOLAR LLC TOWNS OF BURKE & CHATEAUGAY FRANKLIN COUNTY, NY | |
| TITLE: | | AGRICULTURAL LAND IN THE STUDY AREA | |
| DRAWN BY: | P. JACQUES | PROJ. NO.: | 373210 |
| CHECKED BY: | J. FREDENBURG | FIGURE 15-1 Sheet 21 of 92 | |
| APPROVED BY: | H. EFFLER | | |
| DATE: | JANUARY 2022 | | |
| | | 215 GREENFIELD PKWY, STE 102 LIVERPOOL, NY 13088 | |
| FILE: | Ex_Master.aprx | | |

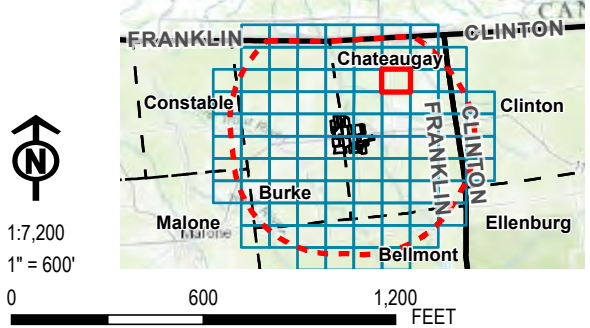
Coordinate System: NAD 1983 StatePlane New York East FIPS 3101 Feet; Map Rotation: 0
 -- Saved By: PJACQUES on 1/21/2022, 13:18:15 PM; Layout Name: Brookside_9.apr; Application: Figure15-1_StudyAreaAgl_11x17



- LANDOWNER-IMPOSED DEVELOPMENT RESTRICTION AREA
- FACILITY SITE
- PARCELS IN STUDY AREA
- FIVE-MILE STUDY AREA BOUNDARY
- COUNTY BOUNDARY
- TOWN BOUNDARY
- CORN
- SORGHUM
- SOYBEANS
- RYE
- ALFALFA
- OTHER HAY/NON ALFALFA
- CLOVER/WILDFLOWERS
- FALLOW/IDLE CROPLAND
- DEVELOPED/OPEN SPACE
- DEVELOPED/LOW INTENSITY
- DECIDUOUS FOREST
- EVERGREEN FOREST
- MIXED FOREST
- SHRUBLAND
- GRASSLAND/PASTURE
- WOODY WETLANDS
- HERBACEOUS WETLANDS

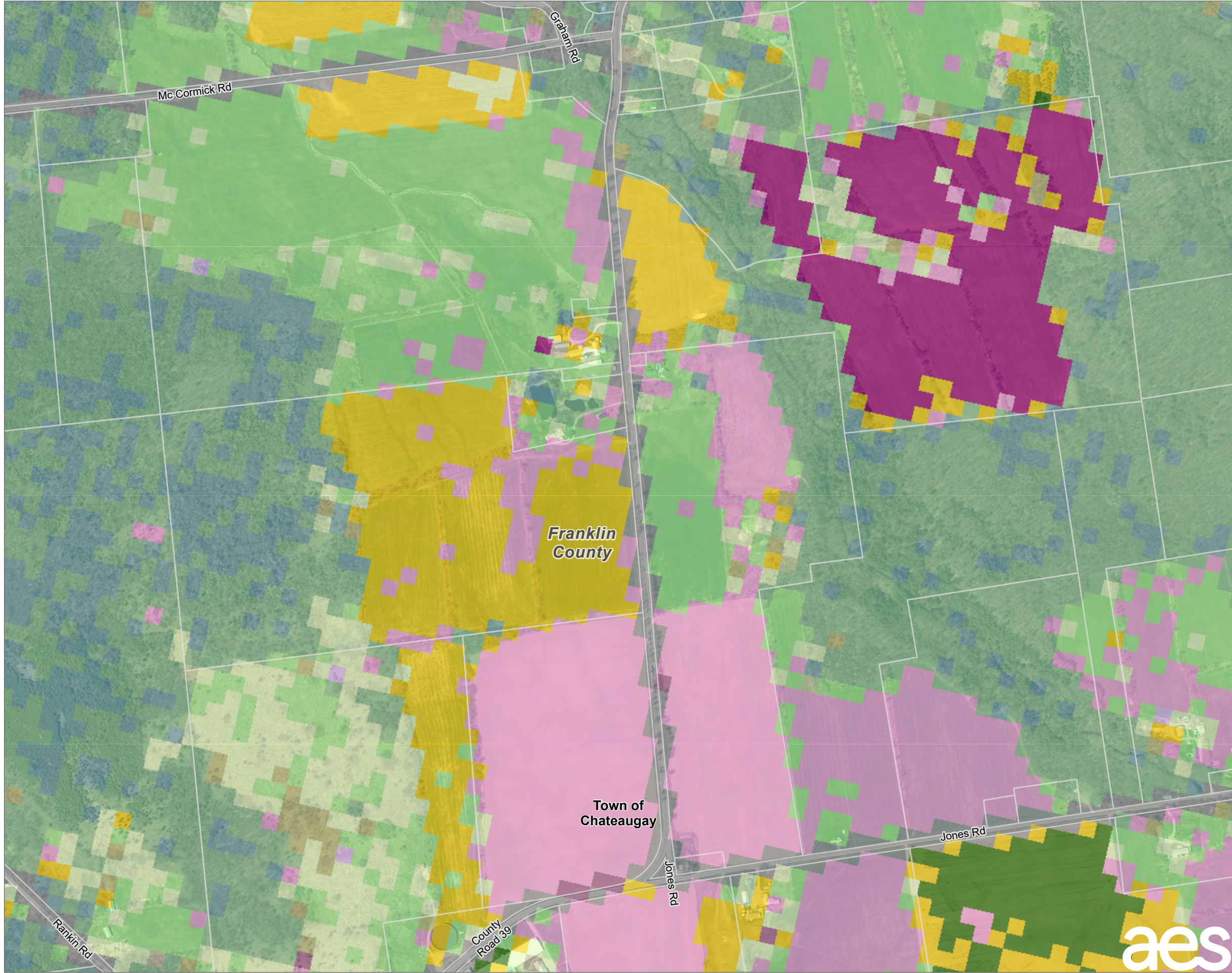
NOTES:
 1. THIS FIGURE IS DESIGNED TO BE VIEWED OR PRINTED IN COLOR AT 11X17.

BASE MAP: NYSGIS "LATEST ORTHOIMAGERY" ONLINE SERVICE LAYER, IMAGERY DATE 2020.
 DATA SOURCES: TRC, NYSGIS, NASS.



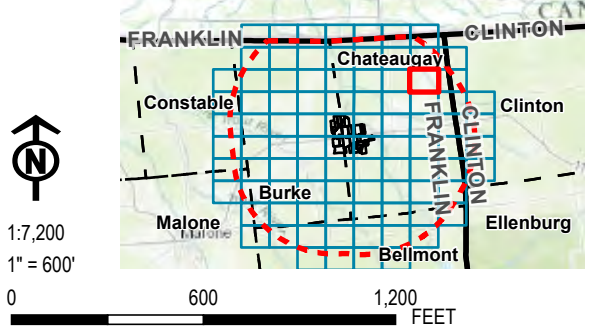
| | | | |
|--------------|----------------|--|--------|
| PROJECT: | | BROOKSIDE SOLAR LLC TOWNS OF BURKE & CHATEAUGAY FRANKLIN COUNTY, NY | |
| TITLE: | | AGRICULTURAL LAND IN THE STUDY AREA | |
| DRAWN BY: | P. JACQUES | PROJ. NO.: | 373210 |
| CHECKED BY: | J. FREDENBURG | FIGURE 15-1 Sheet 22 of 92 | |
| APPROVED BY: | H. EFFLER | | |
| DATE: | JANUARY 2022 | | |
| | | 215 GREENFIELD PKWY, STE 102 LIVERPOOL, NY 13088 | |
| FILE: | Ex_Master.aprx | | |

Coordinate System: NAD 1983 StatePlane New York East FIPS 3101 Feet; Map Rotation: 0
 -- Saved By: P.JACQUES on 1/21/2022, 1:16:15 PM; Layout Name: Brookside_9.aecApplication_Figure15-1_StudyAreaAgl_and11x17



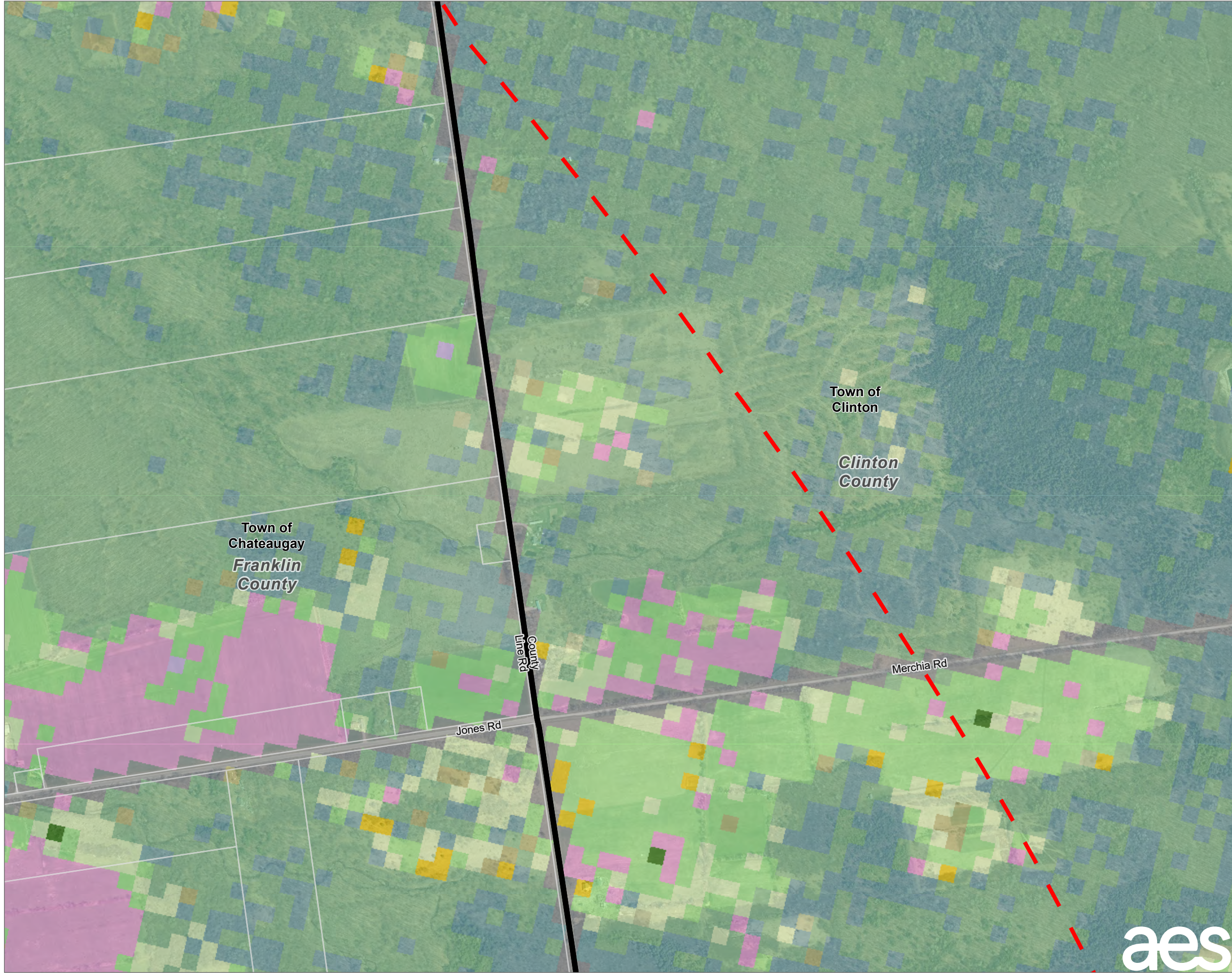
- LANDOWNER-IMPOSED DEVELOPMENT RESTRICTION AREA
- FACILITY SITE
- PARCELS IN STUDY AREA
- FIVE-MILE STUDY AREA BOUNDARY
- COUNTY BOUNDARY
- TOWN BOUNDARY
- CORN
- SOYBEANS
- RYE
- OATS
- ALFALFA
- OTHER HAY/NON ALFALFA
- CLOVER/WILDFLOWERS
- FALLOW/IDLE CROPLAND
- DEVELOPED/OPEN SPACE
- DEVELOPED/LOW INTENSITY
- BARREN
- DECIDUOUS FOREST
- EVERGREEN FOREST
- MIXED FOREST
- SHRUBLAND
- GRASSLAND/PASTURE
- WOODY WETLANDS
- HERBACEOUS WETLANDS

NOTES:
 1. THIS FIGURE IS DESIGNED TO BE VIEWED OR PRINTED IN COLOR AT 11X17.
 BASE MAP: NYSGIS "LATEST ORTHOIMAGERY" ONLINE SERVICE LAYER, IMAGERY DATE 2020.
 DATA SOURCES: TRC, NYSGIS, NASS.



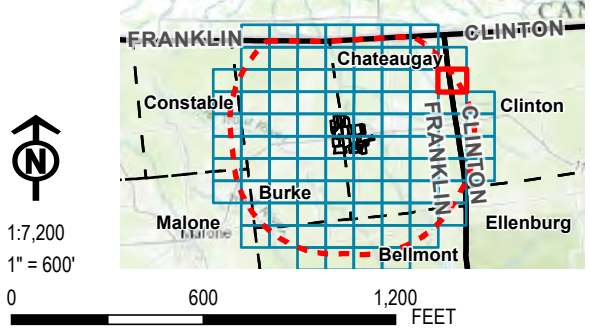
| | | | |
|--|---------------|--|--------|
| PROJECT: | | BROOKSIDE SOLAR LLC TOWNS OF BURKE & CHATEAUGAY FRANKLIN COUNTY, NY | |
| TITLE: | | | |
| AGRICULTURAL LAND IN THE STUDY AREA | | | |
| DRAWN BY: | P. JACQUES | PROJ. NO.: | 373210 |
| CHECKED BY: | J. FREDENBURG | FIGURE 15-1 Sheet 23 of 92 | |
| APPROVED BY: | H. EFFLER | | |
| DATE: | JANUARY 2022 | | |
| | | 215 GREENFIELD PKWY, STE 102 LIVERPOOL, NY 13088 | |
| FILE: | | Ex_Master.aprx | |

Coordinate System: NAD 1983 StatePlane New York East FIPS 3101 Feet; Map Rotation: 0
 -- Saved By: P.JACQUES on 1/21/2022, 13:18:16 PM; Layout Name: Brookside_9.apr; Application: Figure15-1_StudyAreaAgl.mxd; 11x17



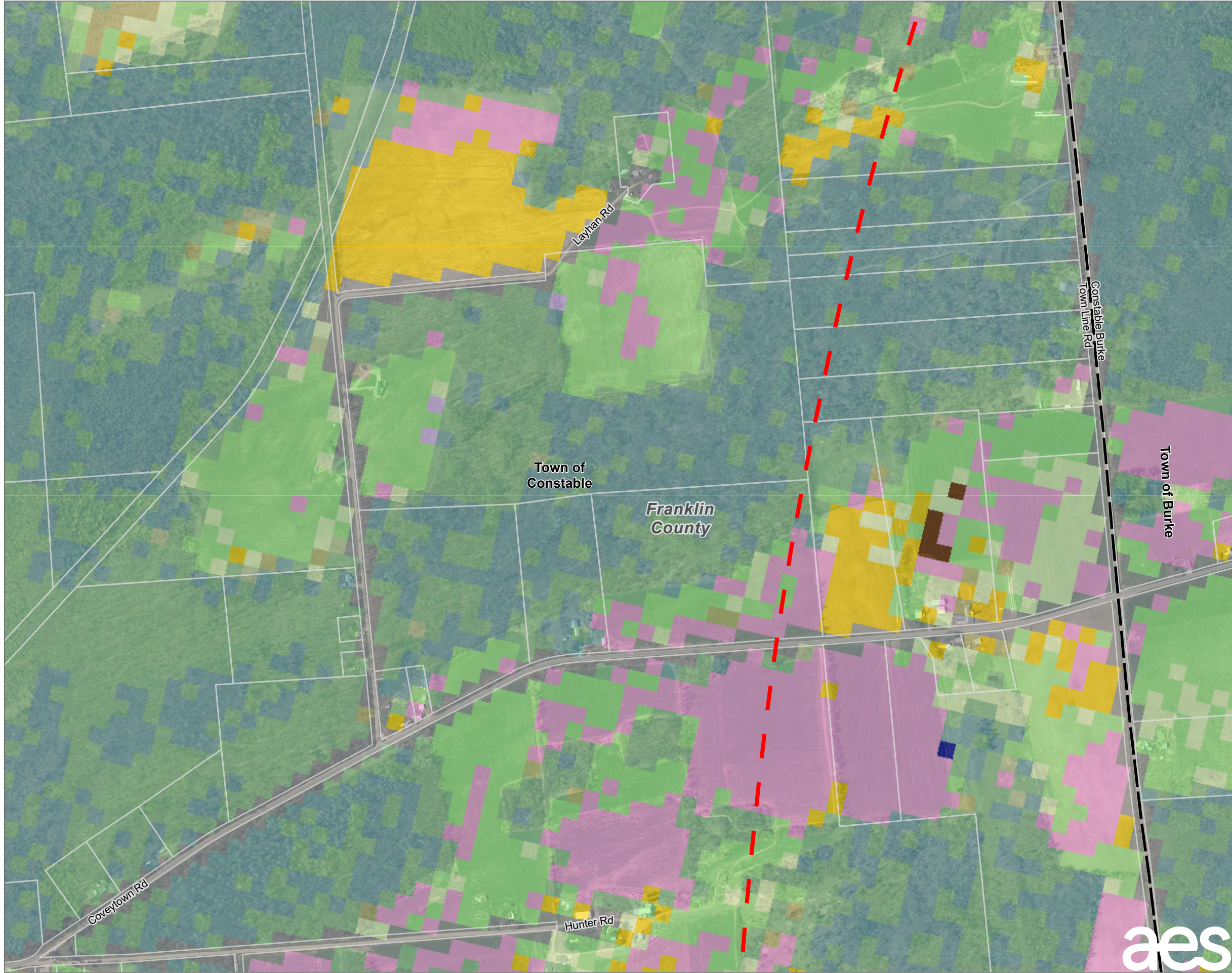
- LANDOWNER-IMPOSED DEVELOPMENT RESTRICTION AREA
- FACILITY SITE
- PARCELS IN STUDY AREA
- FIVE-MILE STUDY AREA BOUNDARY
- COUNTY BOUNDARY
- TOWN BOUNDARY
- CORN
- SOYBEANS
- ALFALFA
- OTHER HAY/NON ALFALFA
- FALLOW/IDLE CROPLAND
- DEVELOPED/OPEN SPACE
- DECIDUOUS FOREST
- EVERGREEN FOREST
- MIXED FOREST
- SHRUBLAND
- GRASSLAND/PASTURE
- WOODY WETLANDS
- HERBACEOUS WETLANDS

NOTES:
 1. THIS FIGURE IS DESIGNED TO BE VIEWED OR PRINTED IN COLOR AT 11X17.
 BASE MAP: NYSGIS "LATEST ORTHOIMAGERY" ONLINE SERVICE LAYER, IMAGERY DATE 2020.
 DATA SOURCES: TRC, NYSGIS, NASS.



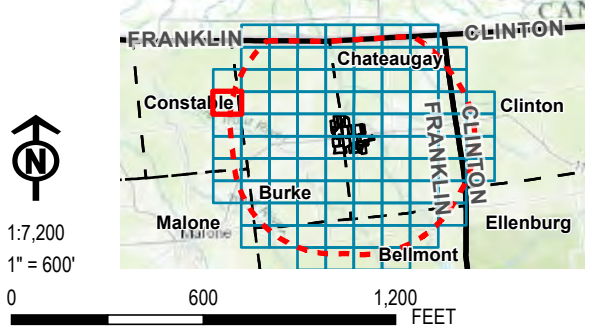
| | | | |
|--|---------------|--|--------|
| PROJECT: | | BROOKSIDE SOLAR LLC TOWNS OF BURKE & CHATEAUGAY FRANKLIN COUNTY, NY | |
| TITLE: | | | |
| AGRICULTURAL LAND IN THE STUDY AREA | | | |
| DRAWN BY: | P. JACQUES | PROJ. NO.: | 373210 |
| CHECKED BY: | J. FREDENBURG | FIGURE 15-1 Sheet 24 of 92 | |
| APPROVED BY: | H. EFFLER | | |
| DATE: | JANUARY 2022 | | |
| | | 215 GREENFIELD PKWY, STE 102 LIVERPOOL, NY 13088 | |
| FILE: | | Ex_Master.aprx | |

Coordinate System: NAD 1983 StatePlane New York East FIPS 3101 Feet; Map Rotation: 0
 -- Saved By: P.JACQUES on 1/21/2022, 13:18:16 PM; Layout Name: BrooksSide_9.aprApplication_Figure15-1_StudyAreaAgl_and11x17



- LANDOWNER-IMPOSED DEVELOPMENT RESTRICTION AREA
- FACILITY SITE
- PARCELS IN STUDY AREA
- FIVE-MILE STUDY AREA BOUNDARY
- COUNTY BOUNDARY
- TOWN BOUNDARY
- CORN
- ALFALFA
- OTHER HAY/NON ALFALFA
- POTATOES
- CLOVER/WILDFLOWERS
- FALLOW/IDLE CROPLAND
- DEVELOPED/OPEN SPACE
- DEVELOPED/LOW INTENSITY
- DECIDUOUS FOREST
- EVERGREEN FOREST
- MIXED FOREST
- SHRUBLAND
- GRASSLAND/PASTURE
- WOODY WETLANDS
- HERBACEOUS WETLANDS

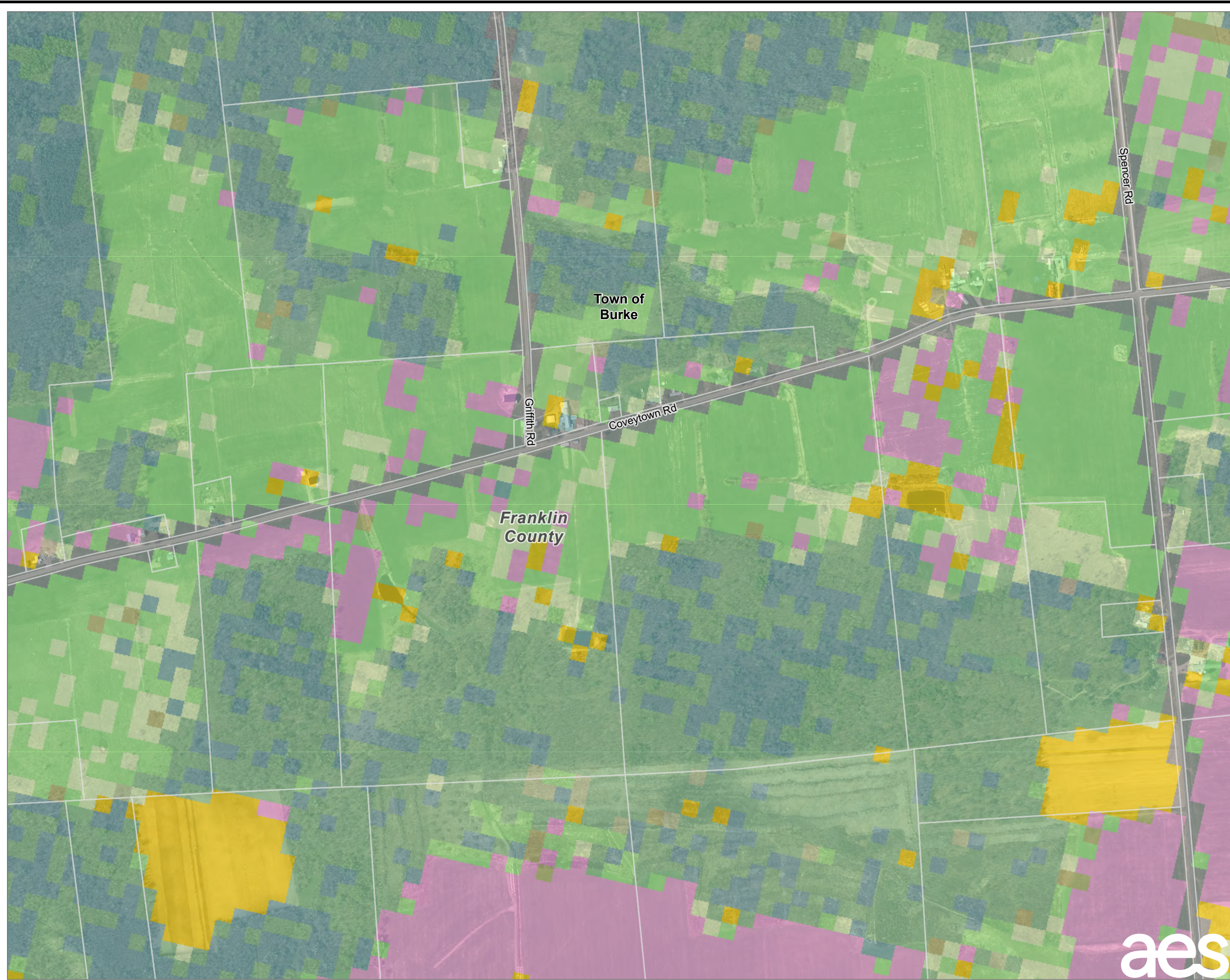
NOTES:
 1. THIS FIGURE IS DESIGNED TO BE VIEWED OR PRINTED IN COLOR AT 11X17.
 BASE MAP: NYSGIS "LATEST ORTHOIMAGERY" ONLINE SERVICE LAYER, IMAGERY DATE 2020.
 DATA SOURCES: TRC, NYSGIS, NASS.



| | | | |
|--|----------------|--|--------|
| PROJECT: | | BROOKSIDE SOLAR LLC TOWNS OF BURKE & CHATEAUGAY FRANKLIN COUNTY, NY | |
| TITLE: AGRICULTURAL LAND IN THE STUDY AREA | | | |
| DRAWN BY: | P. JACQUES | PROJ. NO.: | 373210 |
| CHECKED BY: | J. FREDENBURG | FIGURE 15-1 Sheet 25 of 92 | |
| APPROVED BY: | H. EFFLER | | |
| DATE: | JANUARY 2022 | 215 GREENFIELD PKWY, STE 102 LIVERPOOL, NY 13088 | |
| FILE: | Ex_Master.aprx | | |

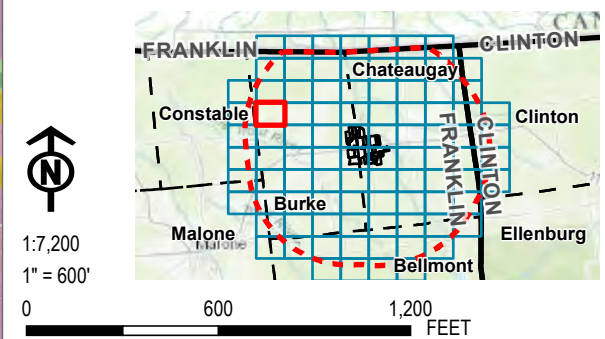


Coordinate System: NAD 1983 StatePlane New York East FIPS 3101 Feet; Map Rotation: 0
 -- Saved By: PJACQUES on 1/21/2022, 13:16:16 PM; Layout Name: Brookside_9; Application: Figure 15-1_StudyAreaAgl_and11x17



- LANDOWNER-IMPOSED DEVELOPMENT RESTRICTION AREA
- FACILITY SITE
- PARCELS IN STUDY AREA
- FIVE-MILE STUDY AREA BOUNDARY
- COUNTY BOUNDARY
- TOWN BOUNDARY
- CORN
- ALFALFA
- OTHER HAY/NON ALFALFA
- FALLOW/IDLE CROPLAND
- DEVELOPED/OPEN SPACE
- DEVELOPED/LOW INTENSITY
- DEVELOPED/HIGH INTENSITY
- BARREN
- DECIDUOUS FOREST
- EVERGREEN FOREST
- MIXED FOREST
- SHRUBLAND
- GRASSLAND/PASTURE
- WOODY WETLANDS
- HERBACEOUS WETLANDS

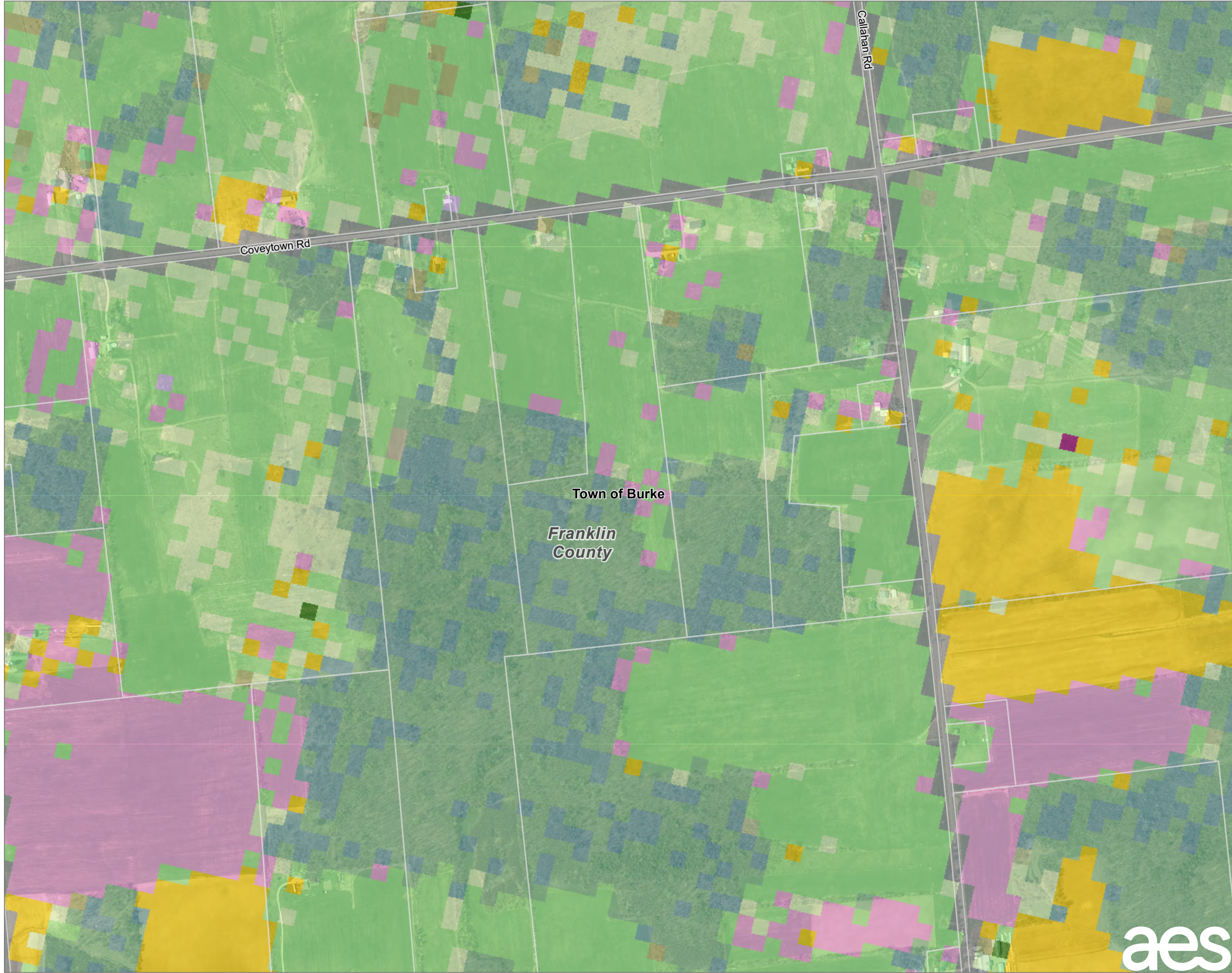
NOTES:
 1. THIS FIGURE IS DESIGNED TO BE VIEWED OR PRINTED IN COLOR AT 11X17.
 BASE MAP: NYSGIS "LATEST ORTHOIMAGERY" ONLINE SERVICE LAYER, IMAGERY DATE 2020.
 DATA SOURCES: TRC, NYSGIS, NASS.



| | | | |
|---------------------------|-------------------|--|--|
| PROJECT: | | BROOKSIDE SOLAR LLC TOWNS OF BURKE & CHATEAUGAY FRANKLIN COUNTY, NY | |
| TITLE: | | AGRICULTURAL LAND IN THE STUDY AREA | |
| DRAWN BY: P. JACQUES | PROJ. NO.: 373210 | FIGURE 15-1 Sheet 26 of 92 | |
| CHECKED BY: J. FREDENBURG | | | |
| APPROVED BY: H. EFFLER | | | |
| DATE: JANUARY 2022 | | 215 GREENFIELD PKWY, STE 102 LIVERPOOL, NY 13088 | |
| FILE: | | Ex_Master.aprx | |



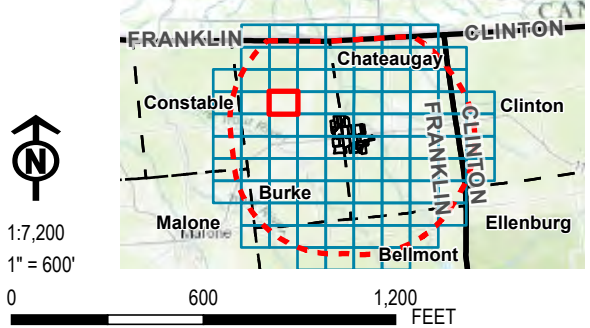
Coordinate System: NAD 1983 StatePlane New York East FIPS 3101 Feet; Map Rotation: 0
 -- Saved By: PJACQUES on 1/21/2022, 13:18:15 PM; Layout Name: Brookside_9.aecApplication_Figure15-1_StudyAreaAgl_and11x17



- LANDOWNER-IMPOSED DEVELOPMENT RESTRICTION AREA
- FACILITY SITE
- PARCELS IN STUDY AREA
- FIVE-MILE STUDY AREA BOUNDARY
- COUNTY BOUNDARY
- TOWN BOUNDARY
- CORN
- SOYBEANS
- ALFALFA
- OTHER HAY/NON ALFALFA
- CLOVER/WILDFLOWERS
- FALLOW/IDLE CROPLAND
- DEVELOPED/OPEN SPACE
- DEVELOPED/LOW INTENSITY
- BARREN
- DECIDUOUS FOREST
- EVERGREEN FOREST
- MIXED FOREST
- SHRUBLAND
- GRASSLAND/PASTURE
- WOODY WETLANDS
- HERBACEOUS WETLANDS

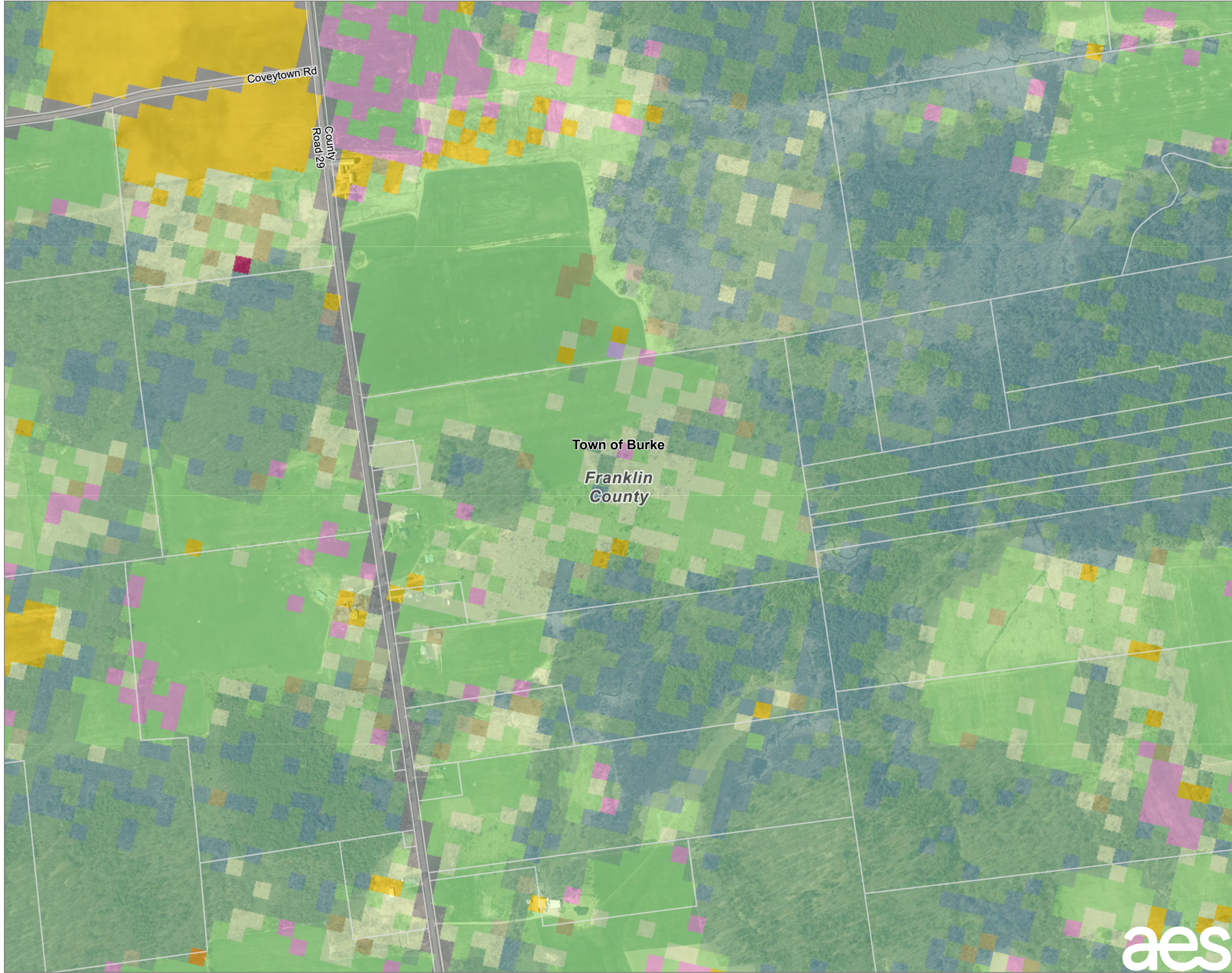
NOTES:
 1. THIS FIGURE IS DESIGNED TO BE VIEWED OR PRINTED IN COLOR AT 11X17.

BASE MAP: NYSGIS "LATEST ORTHOIMAGERY" ONLINE SERVICE LAYER, IMAGERY DATE 2020.
 DATA SOURCES: TRC, NYSGIS, NASS.



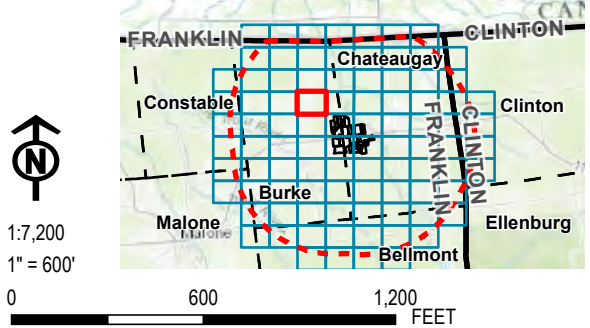
| | | | |
|--|---------------|--|--------|
| PROJECT: | | BROOKSIDE SOLAR LLC TOWNS OF BURKE & CHATEAUGAY FRANKLIN COUNTY, NY | |
| TITLE: | | | |
| AGRICULTURAL LAND IN THE STUDY AREA | | | |
| DRAWN BY: | P. JACQUES | PROJ. NO.: | 373210 |
| CHECKED BY: | J. FREDENBURG | FIGURE 15-1 Sheet 27 of 92 | |
| APPROVED BY: | H. EFFLER | | |
| DATE: | JANUARY 2022 | | |
| | | 215 GREENFIELD PKWY, STE 102 LIVERPOOL, NY 13088 | |
| FILE: | | Ex_Master.aprx | |

Coordinate System: NAD 1983 StatePlane New York East FIPS 3101 Feet; Map Rotation: 0
 -- Saved By: PJACQUES on 1/21/2022, 13:16:16 PM; Layout Name: Brookside_9.apr; Application: Figure15-1_StudyAreaAgl.mxd; 11x17



- LANDOWNER-IMPOSED DEVELOPMENT RESTRICTION AREA
- FACILITY SITE
- PARCELS IN STUDY AREA
- FIVE-MILE STUDY AREA BOUNDARY
- COUNTY BOUNDARY
- TOWN BOUNDARY
- CORN
- ALFALFA
- OTHER HAY/NON ALFALFA
- CLOVER/WILDFLOWERS
- FALLOW/IDLE CROPLAND
- DEVELOPED/OPEN SPACE
- DEVELOPED/LOW INTENSITY
- DEVELOPED/MED INTENSITY
- BARREN
- DECIDUOUS FOREST
- EVERGREEN FOREST
- MIXED FOREST
- SHRUBLAND
- GRASSLAND/PASTURE
- WOODY WETLANDS
- HERBACEOUS WETLANDS

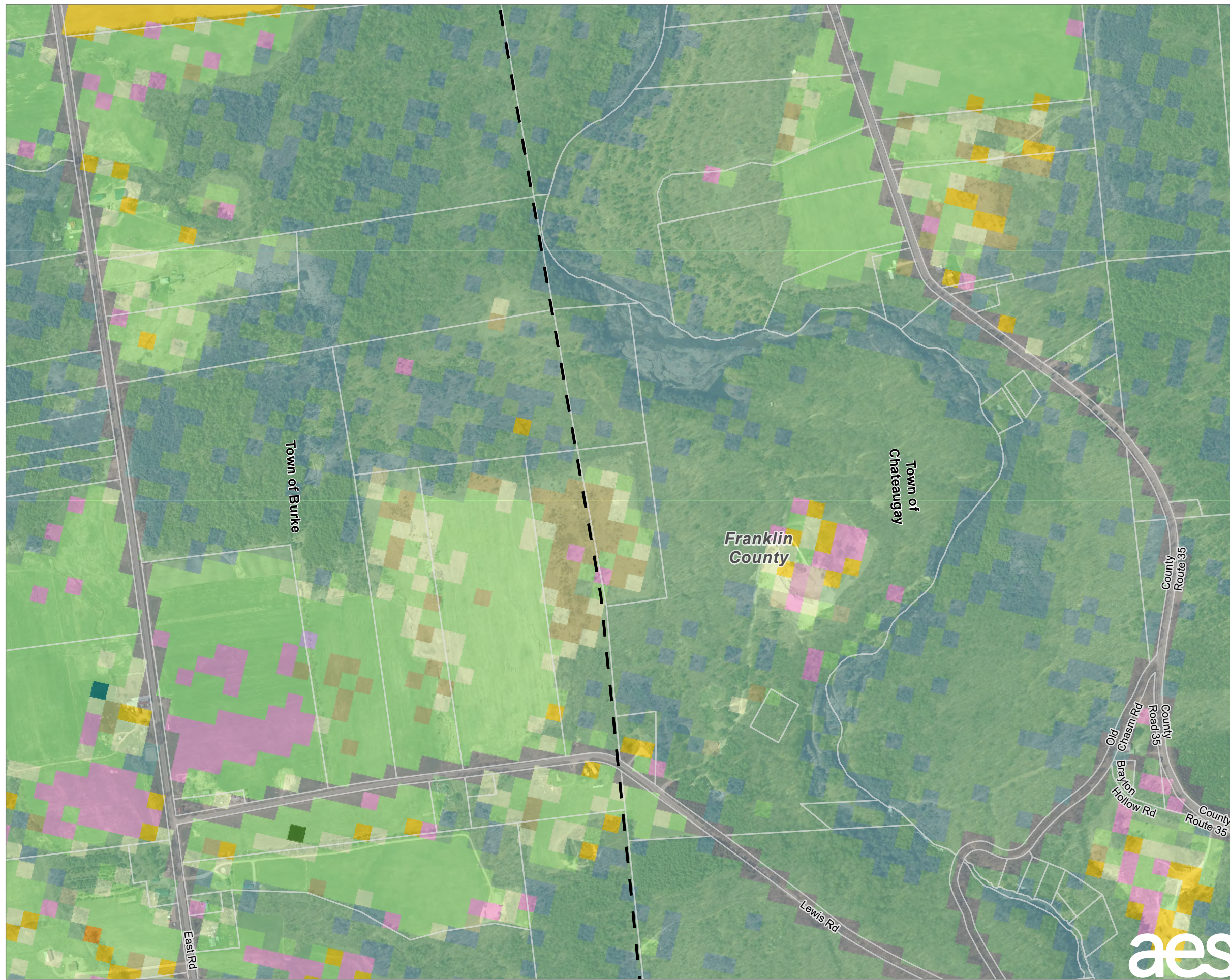
NOTES:
 1. THIS FIGURE IS DESIGNED TO BE VIEWED OR PRINTED IN COLOR AT 11X17.
 BASE MAP: NYSGIS "LATEST ORTHOIMAGERY" ONLINE SERVICE LAYER, IMAGERY DATE 2020.
 DATA SOURCES: TRC, NYSGIS, NASS.



| | | | |
|-----------------|---------------|--|--------|
| PROJECT: | | BROOKSIDE SOLAR LLC TOWNS OF BURKE & CHATEAUGAY FRANKLIN COUNTY, NY | |
| TITLE: | | AGRICULTURAL LAND IN THE STUDY AREA | |
| DRAWN BY: | P. JACQUES | PROJ. NO.: | 373210 |
| CHECKED BY: | J. FREDENBURG | FIGURE 15-1 Sheet 28 of 92 | |
| APPROVED BY: | H. EFFLER | | |
| DATE: | JANUARY 2022 | 215 GREENFIELD PKWY, STE 102 LIVERPOOL, NY 13088 | |
| FILE: | | Ex_Master.aprx | |

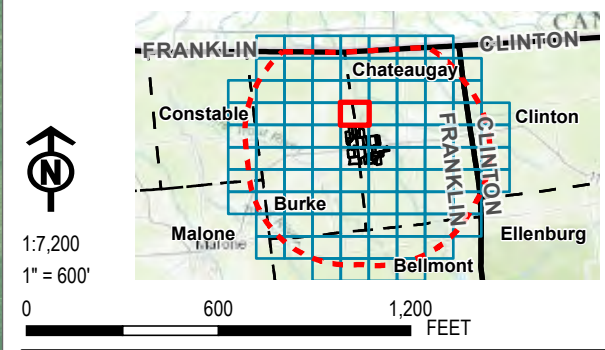


Coordinate System: NAD 1983 StatePlane New York East FIPS 3101 Feet, Map Rotation: 0
 -- Saved By: P.JACQUES on 1/21/2022, 1:18:16 PM, Layout Name: Brookside_9.aprApplication_Figure15-1_StudyAreaAgl_and11x17



- LANDOWNER-IMPOSED DEVELOPMENT RESTRICTION AREA
- FACILITY SITE
- PARCELS IN STUDY AREA
- FIVE-MILE STUDY AREA BOUNDARY
- COUNTY BOUNDARY
- TOWN BOUNDARY
- CORN
- SORGHUM
- SOYBEANS
- ALFALFA
- OTHER HAY/NON ALFALFA
- CLOVER/WILDFLOWERS
- FALLOW/IDLE CROPLAND
- CHRISTMAS TREES
- DEVELOPED/OPEN SPACE
- DEVELOPED/LOW INTENSITY
- BARREN
- DECIDUOUS FOREST
- EVERGREEN FOREST
- MIXED FOREST
- SHRUBLAND
- GRASSLAND/PASTURE
- WOODY WETLANDS
- HERBACEOUS WETLANDS
- TRITICALE

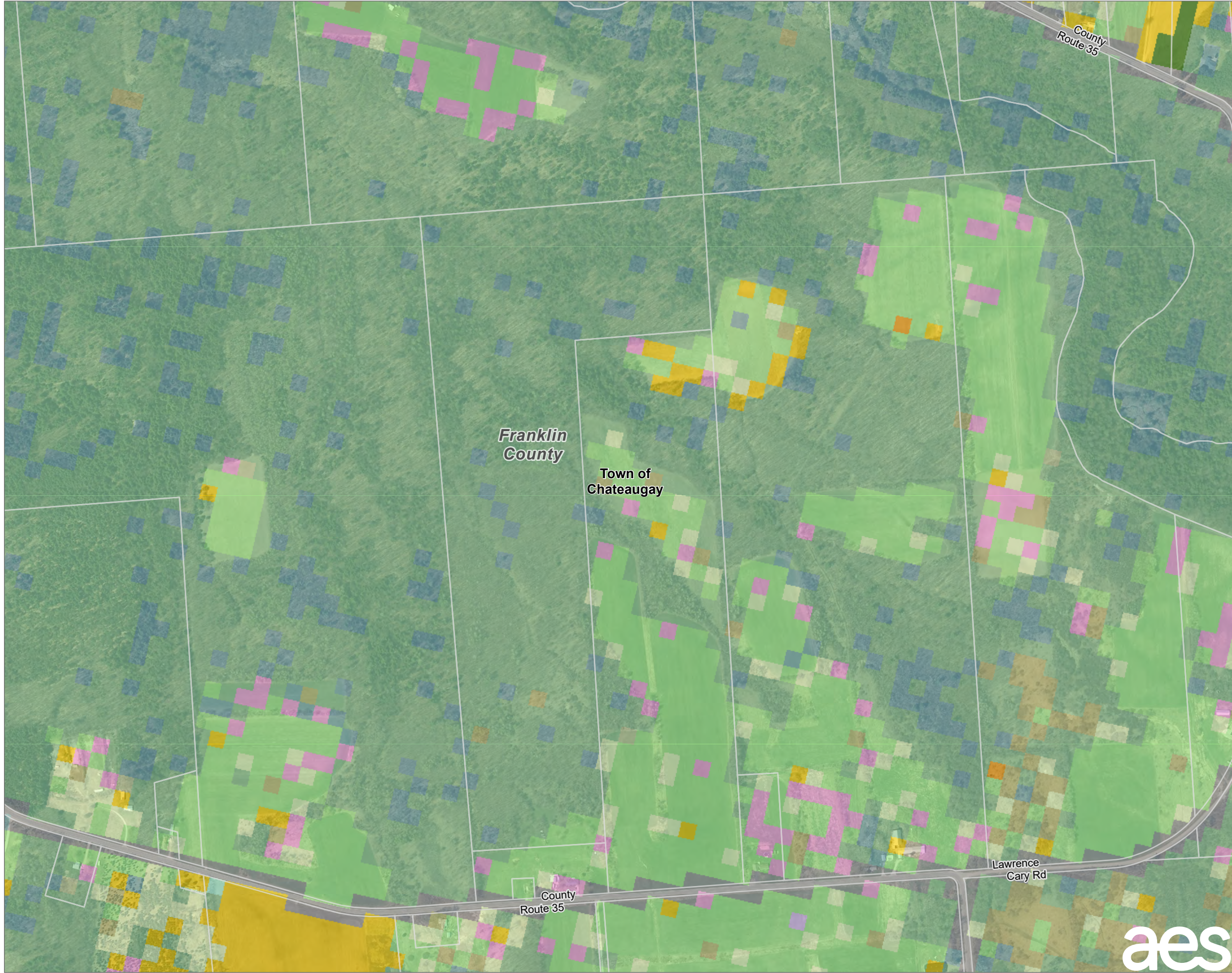
NOTES:
 1. THIS FIGURE IS DESIGNED TO BE VIEWED OR PRINTED IN COLOR AT 11X17.
 BASE MAP: NYSGIS "LATEST ORTHOIMAGERY" ONLINE SERVICE LAYER, IMAGERY DATE 2020.
 DATA SOURCES: TRC, NYSGIS, NASS.



| | | | |
|--------------|---------------|--|--------|
| PROJECT: | | BROOKSIDE SOLAR LLC TOWNS OF BURKE & CHATEAUGAY FRANKLIN COUNTY, NY | |
| TITLE: | | AGRICULTURAL LAND IN THE STUDY AREA | |
| DRAWN BY: | P. JACQUES | PROJ. NO.: | 373210 |
| CHECKED BY: | J. FREDENBURG | FIGURE 15-1 Sheet 29 of 92 | |
| APPROVED BY: | H. EFFLER | | |
| DATE: | JANUARY 2022 | 215 GREENFIELD PKWY, STE 102 LIVERPOOL, NY 13088 | |
| FILE: | | Ex_Master.aprx | |

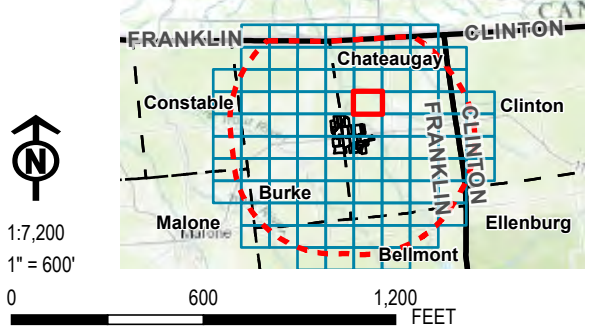


Coordinate System: NAD 1983 StatePlane New York East FIPS 3101 Feet; Map Rotation: 0
 -- Saved By: PJACQUES on 1/21/2022, 1:18:16 PM; Layout Name: Brookside_9.aecApplication; Figure 15-1_StudyAreaAgl_and11x17



- LANDOWNER-IMPOSED DEVELOPMENT RESTRICTION AREA
- FACILITY SITE
- PARCELS IN STUDY AREA
- FIVE-MILE STUDY AREA BOUNDARY
- COUNTY BOUNDARY
- TOWN BOUNDARY
- CORN
- SORGHUM
- SOYBEANS
- ALFALFA
- OTHER HAY/NON ALFALFA
- CLOVER/WILDFLOWERS
- FALLOW/IDLE CROPLAND
- DEVELOPED/OPEN SPACE
- DEVELOPED/LOW INTENSITY
- BARREN
- DECIDUOUS FOREST
- EVERGREEN FOREST
- MIXED FOREST
- SHRUBLAND
- GRASSLAND/PASTURE
- WOODY WETLANDS
- HERBACEOUS WETLANDS

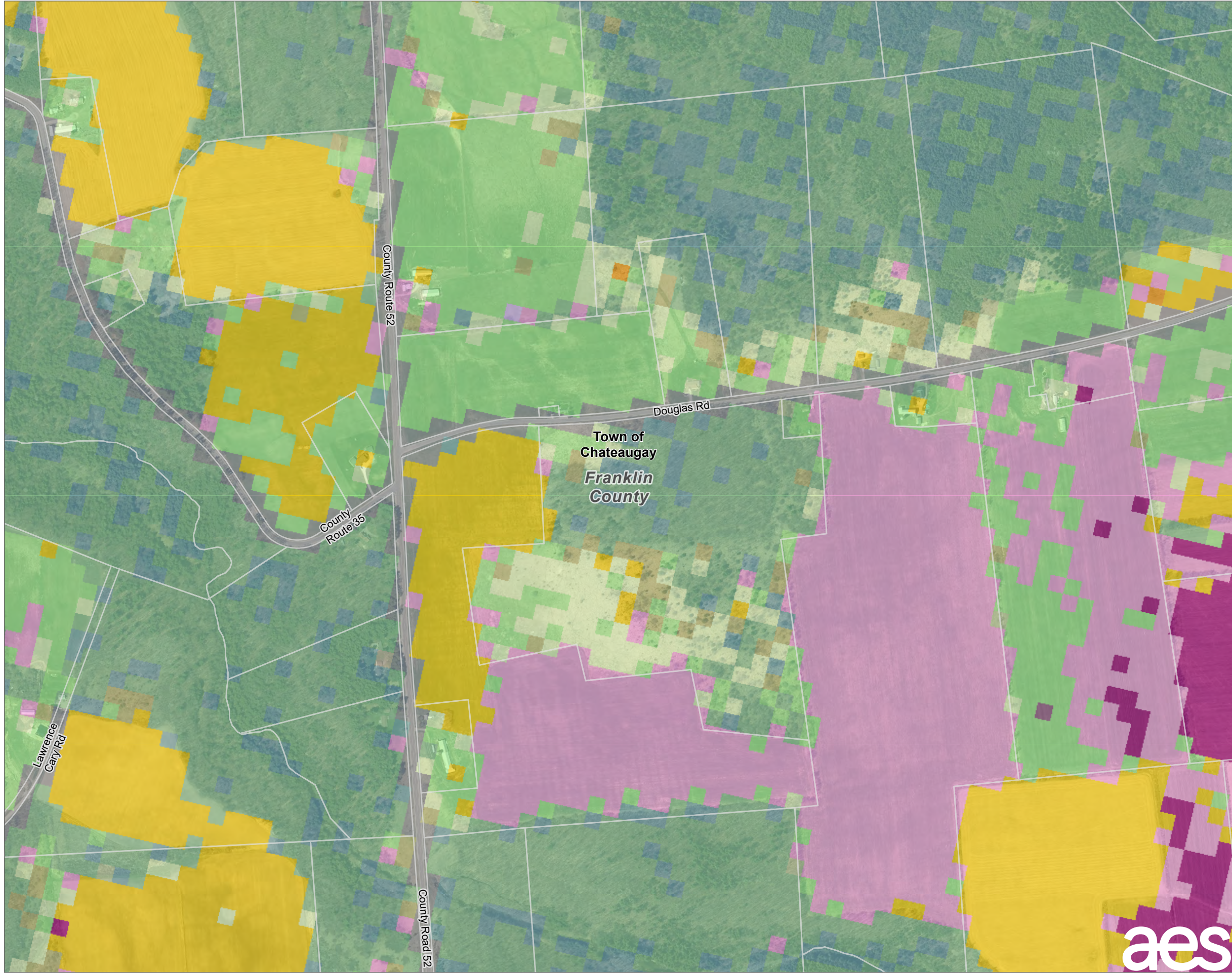
NOTES:
 1. THIS FIGURE IS DESIGNED TO BE VIEWED OR PRINTED IN COLOR AT 11X17.
 BASE MAP: NYSGIS "LATEST ORTHOIMAGERY" ONLINE SERVICE LAYER, IMAGERY DATE 2020.
 DATA SOURCES: TRC, NYSGIS, NASS.



| | | | |
|--|----------------|--|--------|
| PROJECT: | | BROOKSIDE SOLAR LLC TOWNS OF BURKE & CHATEAUGAY FRANKLIN COUNTY, NY | |
| TITLE: AGRICULTURAL LAND IN THE STUDY AREA | | | |
| DRAWN BY: | P. JACQUES | PROJ. NO.: | 373210 |
| CHECKED BY: | J. FREDENBURG | FIGURE 15-1 Sheet 30 of 92 | |
| APPROVED BY: | H. EFFLER | | |
| DATE: | JANUARY 2022 | 215 GREENFIELD PKWY, STE 102 LIVERPOOL, NY 13088 | |
| FILE: | Ex_Master.aprx | | |

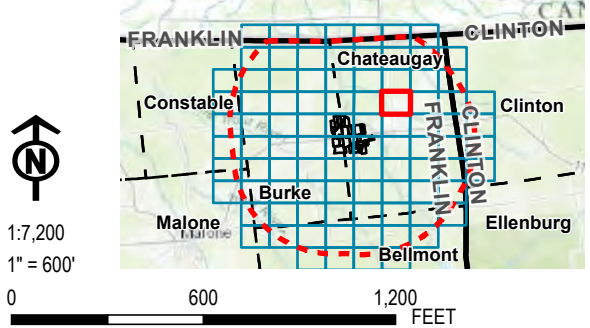


Coordinate System: NAD 1983 StatePlane New York East FIPS 3101 Feet; Map Rotation: 0
 -- Saved By: PJACQUES on 1/21/2022, 13:18:15 PM; Layout Name: Brookside_9.aecApplication_Figure15-1_StudyAreaAgl_and11x17



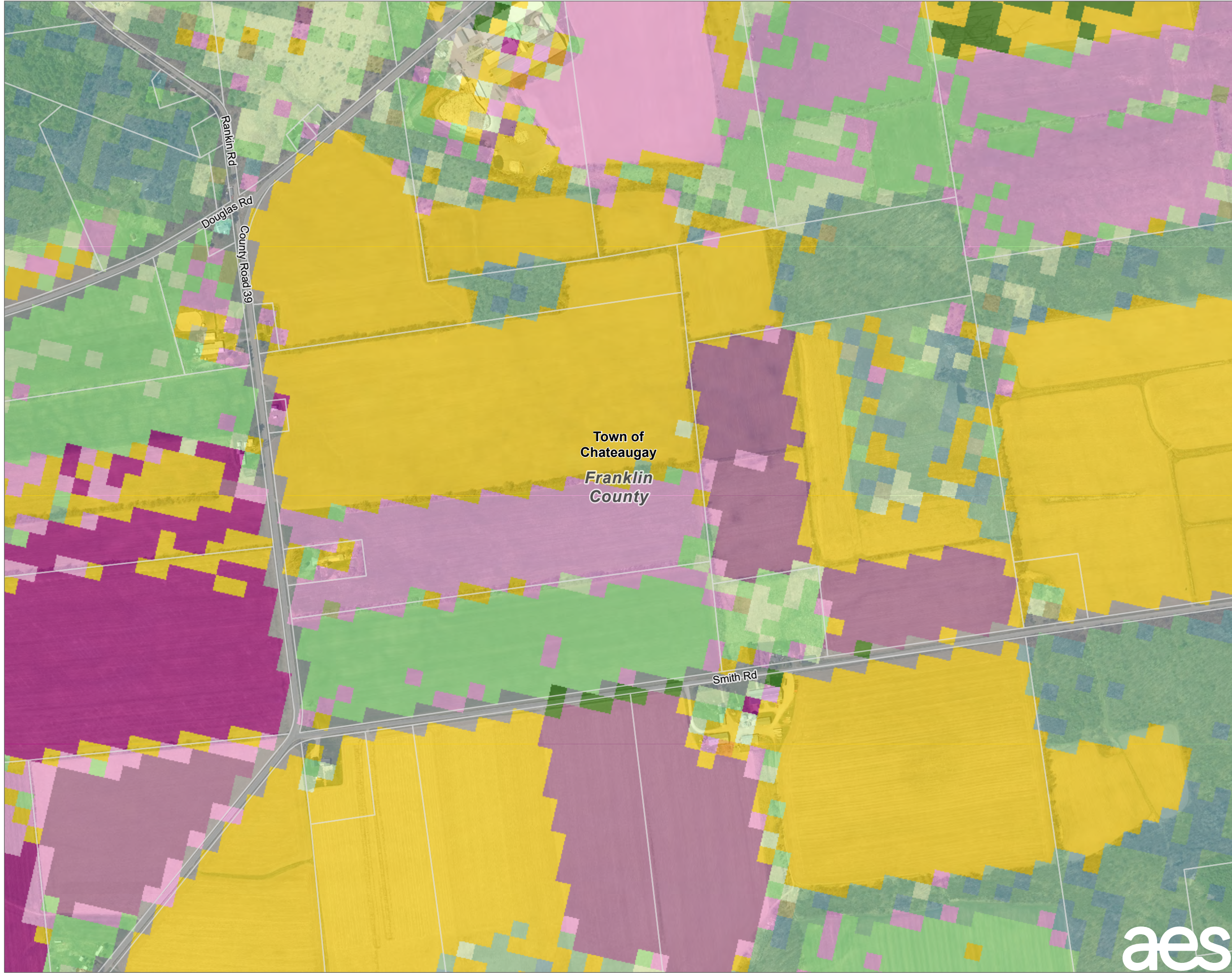
- LANDOWNER-IMPOSED DEVELOPMENT RESTRICTION AREA
- FACILITY SITE
- PARCELS IN STUDY AREA
- FIVE-MILE STUDY AREA BOUNDARY
- COUNTY BOUNDARY
- TOWN BOUNDARY
- CORN
- SORGHUM
- RYE
- ALFALFA
- OTHER HAY/NON ALFALFA
- CLOVER/WILDFLOWERS
- FALLOW/IDLE CROPLAND
- DEVELOPED/OPEN SPACE
- DEVELOPED/LOW INTENSITY
- DEVELOPED/MED INTENSITY
- BARREN
- DECIDUOUS FOREST
- EVERGREEN FOREST
- MIXED FOREST
- SHRUBLAND
- GRASSLAND/PASTURE
- WOODY WETLANDS
- HERBACEOUS WETLANDS

NOTES:
 1. THIS FIGURE IS DESIGNED TO BE VIEWED OR PRINTED IN COLOR AT 11X17.
 BASE MAP: NYSGIS "LATEST ORTHOIMAGERY" ONLINE SERVICE LAYER, IMAGERY DATE 2020.
 DATA SOURCES: TRC, NYSGIS, NASS.



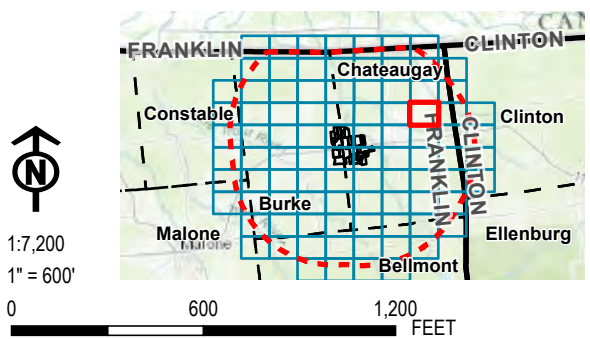
| | | | |
|--|---------------|--|--------|
| PROJECT: | | BROOKSIDE SOLAR LLC TOWNS OF BURKE & CHATEAUGAY FRANKLIN COUNTY, NY | |
| TITLE: | | | |
| AGRICULTURAL LAND IN THE STUDY AREA | | | |
| DRAWN BY: | P. JACQUES | PROJ. NO.: | 373210 |
| CHECKED BY: | J. FREDENBURG | FIGURE 15-1 Sheet 31 of 92 | |
| APPROVED BY: | H. EFFLER | | |
| DATE: | JANUARY 2022 | | |
| | | 215 GREENFIELD PKWY, STE 102 LIVERPOOL, NY 13088 | |
| FILE: | | Ex_Master.aprx | |

Coordinate System: NAD 1983 StatePlane New York East FIPS 3101 Feet; Map Rotation: 0
 -- Saved By: PJACQUES on 1/21/2022, 13:18:16 PM; Layout Name: Brookside_9.aecApplication_Figure15-1_StudyAreaAgl_and11x17



- LANDOWNER-IMPOSED DEVELOPMENT RESTRICTION AREA
- FACILITY SITE
- PARCELS IN STUDY AREA
- FIVE-MILE STUDY AREA BOUNDARY
- COUNTY BOUNDARY
- TOWN BOUNDARY
- CORN
- SORGHUM
- SOYBEANS
- RYE
- OATS
- ALFALFA
- OTHER HAY/NON ALFALFA
- SOD/GRASS SEED
- FALLOW/IDLE CROPLAND
- DEVELOPED/OPEN SPACE
- DEVELOPED/LOW INTENSITY
- DEVELOPED/MED INTENSITY
- DEVELOPED/HIGH INTENSITY
- BARREN
- DECIDUOUS FOREST
- EVERGREEN FOREST
- MIXED FOREST
- SHRUBLAND
- GRASSLAND/PASTURE
- WOODY WETLANDS
- HERBACEOUS WETLANDS

NOTES:
 1. THIS FIGURE IS DESIGNED TO BE VIEWED OR PRINTED IN COLOR AT 11X17.
 BASE MAP: NYSGIS "LATEST ORTHOIMAGERY" ONLINE SERVICE LAYER, IMAGERY DATE 2020.
 DATA SOURCES: TRC, NYSGIS, NASS.

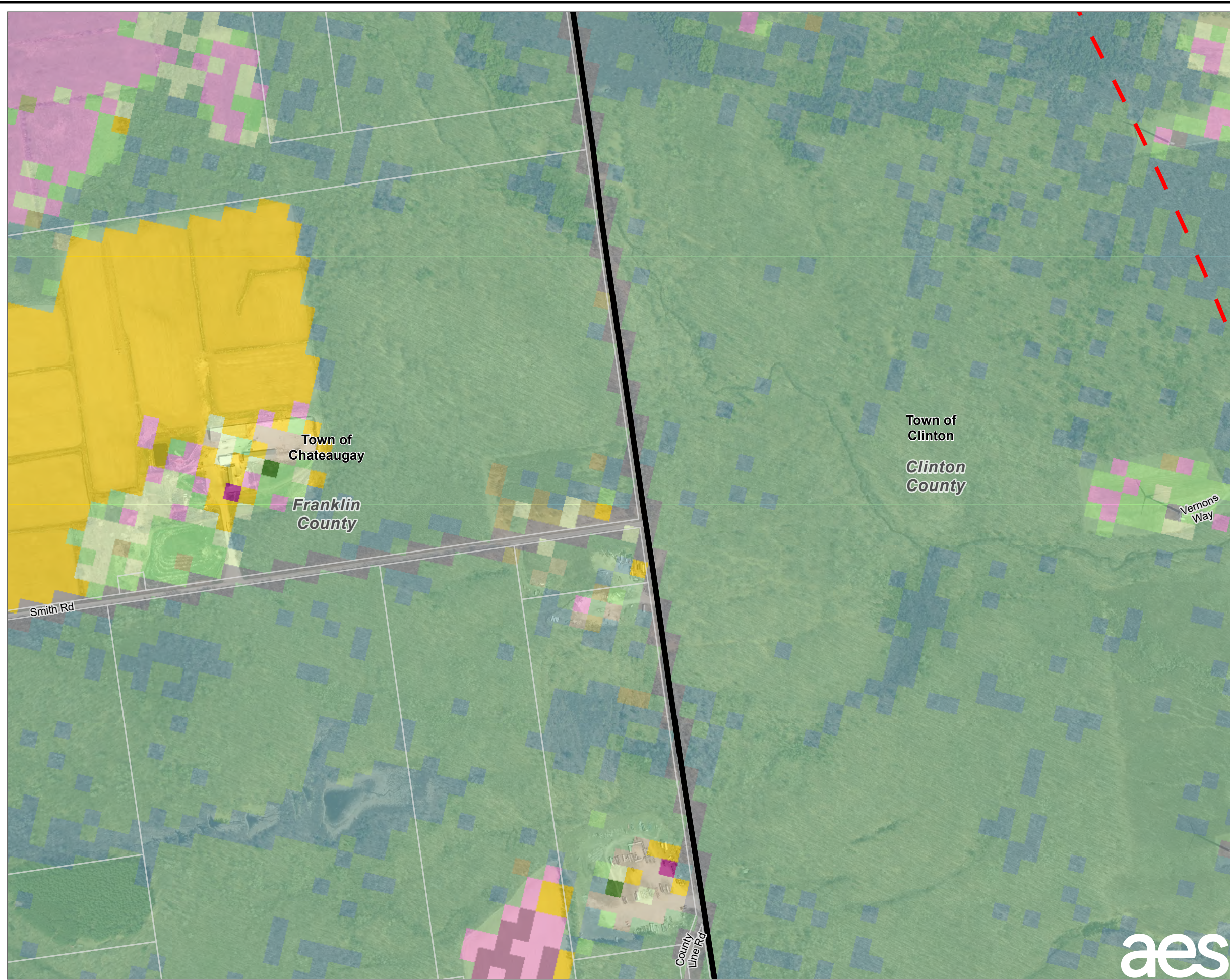


| | | | |
|--------------|---------------|--|--------|
| PROJECT: | | BROOKSIDE SOLAR LLC TOWNS OF BURKE & CHATEAUGAY FRANKLIN COUNTY, NY | |
| TITLE: | | AGRICULTURAL LAND IN THE STUDY AREA | |
| DRAWN BY: | P. JACQUES | PROJ. NO.: | 373210 |
| CHECKED BY: | J. FREDENBURG | FIGURE 15-1 Sheet 32 of 92 | |
| APPROVED BY: | H. EFFLER | | |
| DATE: | JANUARY 2022 | | |
| FILE: | | 215 GREENFIELD PKWY, STE 102 LIVERPOOL, NY 13088 | |



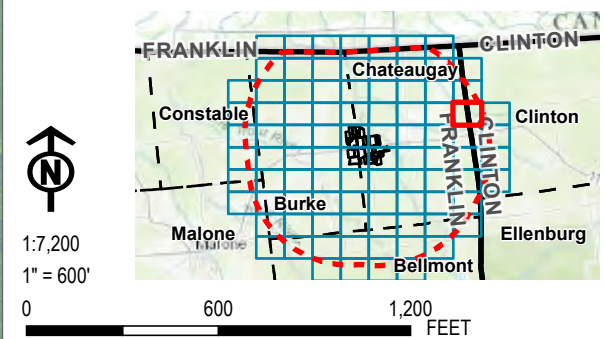
Ex_Master.aprx

Coordinate System: NAD 1983 StatePlane New York East FIPS 3101 Feet; Map Rotation: 0
 -- Saved By: PJACQUES on 1/21/2022, 13:18:15 PM; Layout Name: Brookside_94cApplication_Figure15-1_StudyAreaAgl_and11x17



- LANDOWNER-IMPOSED DEVELOPMENT RESTRICTION AREA
- FACILITY SITE
- PARCELS IN STUDY AREA
- FIVE-MILE STUDY AREA BOUNDARY
- COUNTY BOUNDARY
- TOWN BOUNDARY
- CORN
- SOYBEANS
- OATS
- ALFALFA
- OTHER HAY/NON ALFALFA
- FALLOW/IDLE CROPLAND
- DEVELOPED/OPEN SPACE
- DEVELOPED/LOW INTENSITY
- BARREN
- DECIDUOUS FOREST
- EVERGREEN FOREST
- MIXED FOREST
- SHRUBLAND
- GRASSLAND/PASTURE
- WOODY WETLANDS
- HERBACEOUS WETLANDS

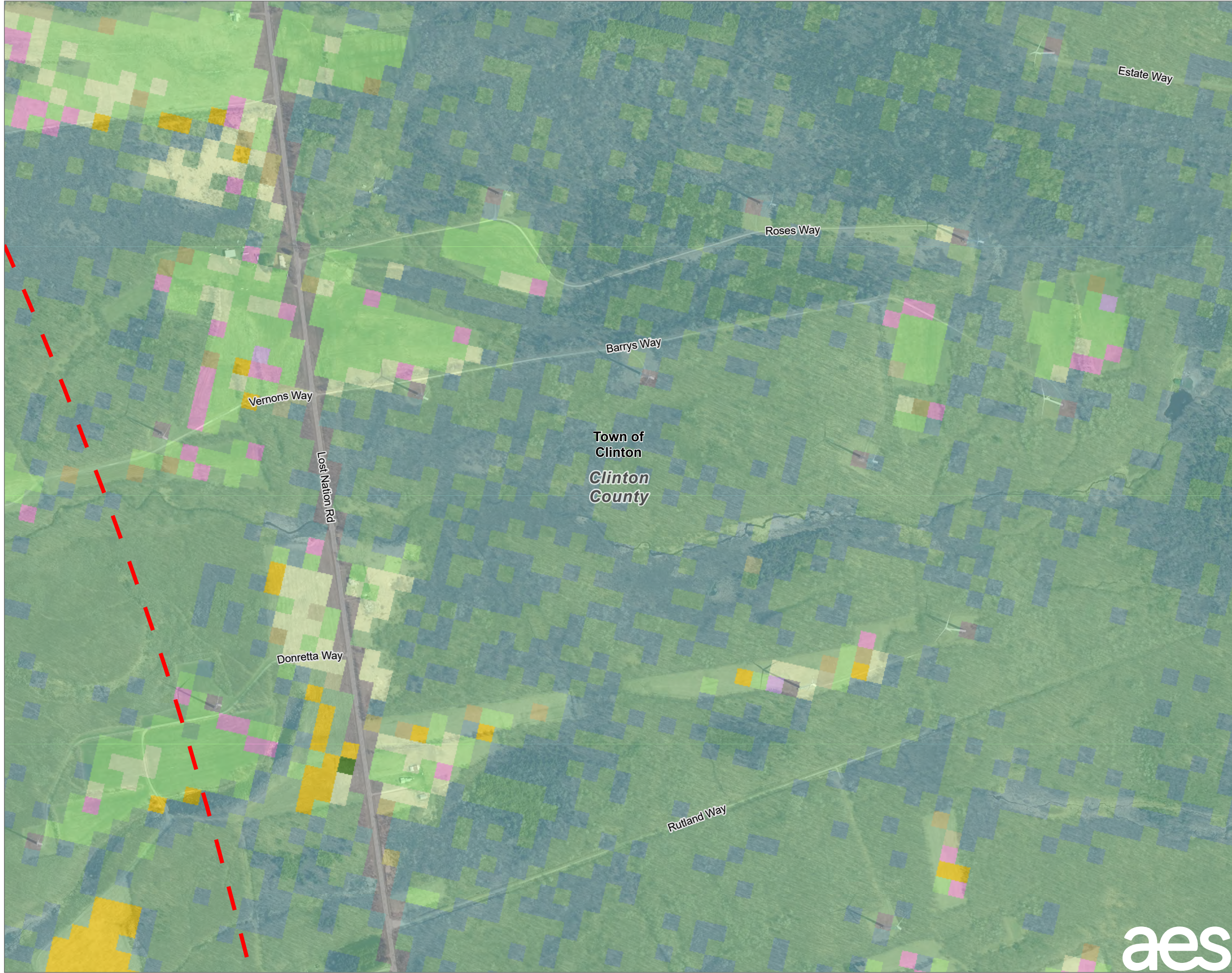
NOTES:
 1. THIS FIGURE IS DESIGNED TO BE VIEWED OR PRINTED IN COLOR AT 11X17.
 BASE MAP: NYSGIS "LATEST ORTHOIMAGERY" ONLINE SERVICE LAYER, IMAGERY DATE 2020.
 DATA SOURCES: TRC, NYSGIS, NASS.



| | | | |
|--------------|----------------|--|--------|
| PROJECT: | | BROOKSIDE SOLAR LLC TOWNS OF BURKE & CHATEAUGAY FRANKLIN COUNTY, NY | |
| TITLE: | | AGRICULTURAL LAND IN THE STUDY AREA | |
| DRAWN BY: | P. JACQUES | PROJ. NO.: | 373210 |
| CHECKED BY: | J. FREDENBURG | FIGURE 15-1 Sheet 33 of 92 | |
| APPROVED BY: | H. EFFLER | | |
| DATE: | JANUARY 2022 | | |
| | | 215 GREENFIELD PKWY, STE 102 LIVERPOOL, NY 13088 | |
| FILE: | Ex_Master.aprx | | |

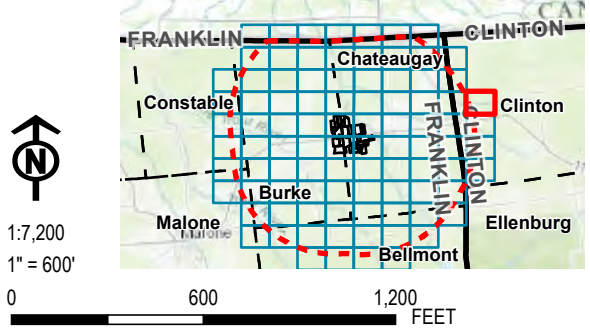


Coordinate System: NAD 1983 StatePlane New York East FIPS 3101 Feet; Map Rotation: 0
 -- Saved By: P.JACQUES on 1/21/2022, 13:16:16 PM; Layout Name: Brookside_94Application_Figure15-1_StudyAreaAgl_and11x17



-  LANDOWNER-IMPOSED DEVELOPMENT RESTRICTION AREA
-  FACILITY SITE
-  PARCELS IN STUDY AREA
-  FIVE-MILE STUDY AREA BOUNDARY
-  COUNTY BOUNDARY
-  TOWN BOUNDARY
-  CORN
-  SOYBEANS
-  ALFALFA
-  OTHER HAY/NON ALFALFA
-  CLOVER/WILDFLOWERS
-  FALLOW/IDLE CROPLAND
-  DEVELOPED/OPEN SPACE
-  DEVELOPED/LOW INTENSITY
-  DECIDUOUS FOREST
-  EVERGREEN FOREST
-  MIXED FOREST
-  SHRUBLAND
-  GRASSLAND/PASTURE
-  WOODY WETLANDS
-  HERBACEOUS WETLANDS

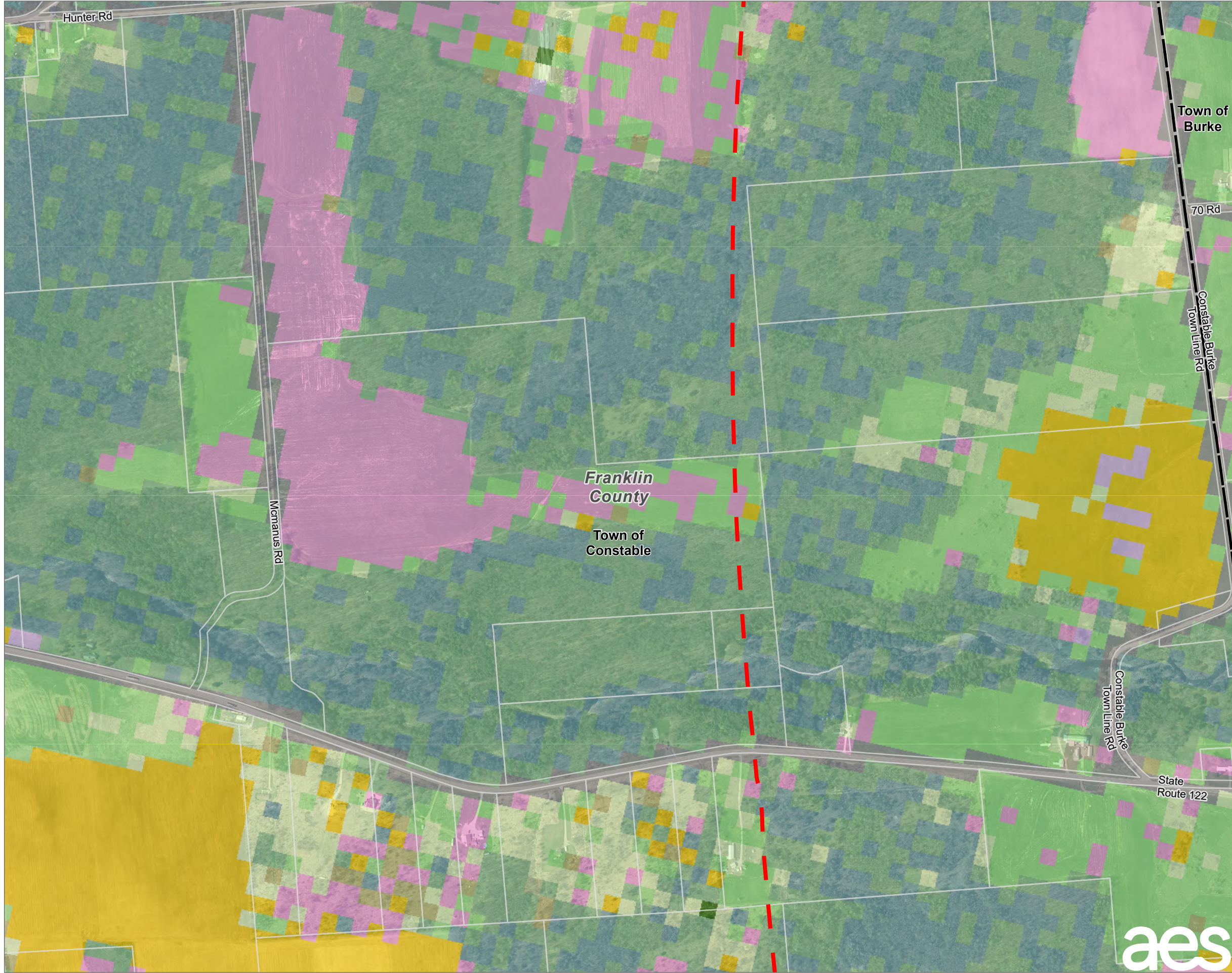
NOTES:
 1. THIS FIGURE IS DESIGNED TO BE VIEWED OR PRINTED IN COLOR AT 11X17.
 BASE MAP: NYSGIS "LATEST ORTHOIMAGERY" ONLINE SERVICE LAYER, IMAGERY DATE 2020.
 DATA SOURCES: TRC, NYSGIS, NASS.



| | | | |
|--------------|----------------|--|--------|
| PROJECT: | | BROOKSIDE SOLAR LLC TOWNS OF BURKE & CHATEAUGAY FRANKLIN COUNTY, NY | |
| TITLE: | | AGRICULTURAL LAND IN THE STUDY AREA | |
| DRAWN BY: | P. JACQUES | PROJ. NO.: | 373210 |
| CHECKED BY: | J. FREDENBURG | FIGURE 15-1 Sheet 34 of 92 | |
| APPROVED BY: | H. EFFLER | | |
| DATE: | JANUARY 2022 | 215 GREENFIELD PKWY, STE 102 LIVERPOOL, NY 13088 | |
| FILE: | Ex_Master.aprx | | |

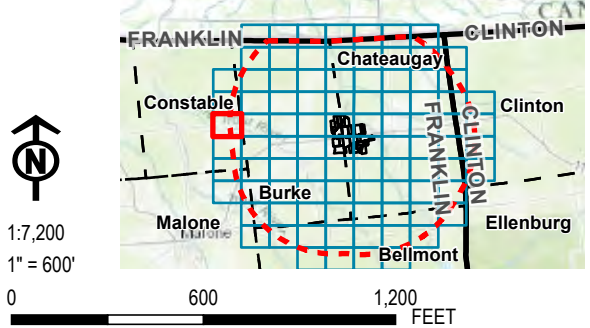


Coordinate System: NAD 1983 StatePlane New York East FIPS 3101 Feet; Map Rotation: 0
 -- Saved By: PJACQUES on 1/21/2022, 13:18:16 PM; Layout Name: Brookside_9.apr; Application: Figure15-1_StudyAreaAgl_and11x17



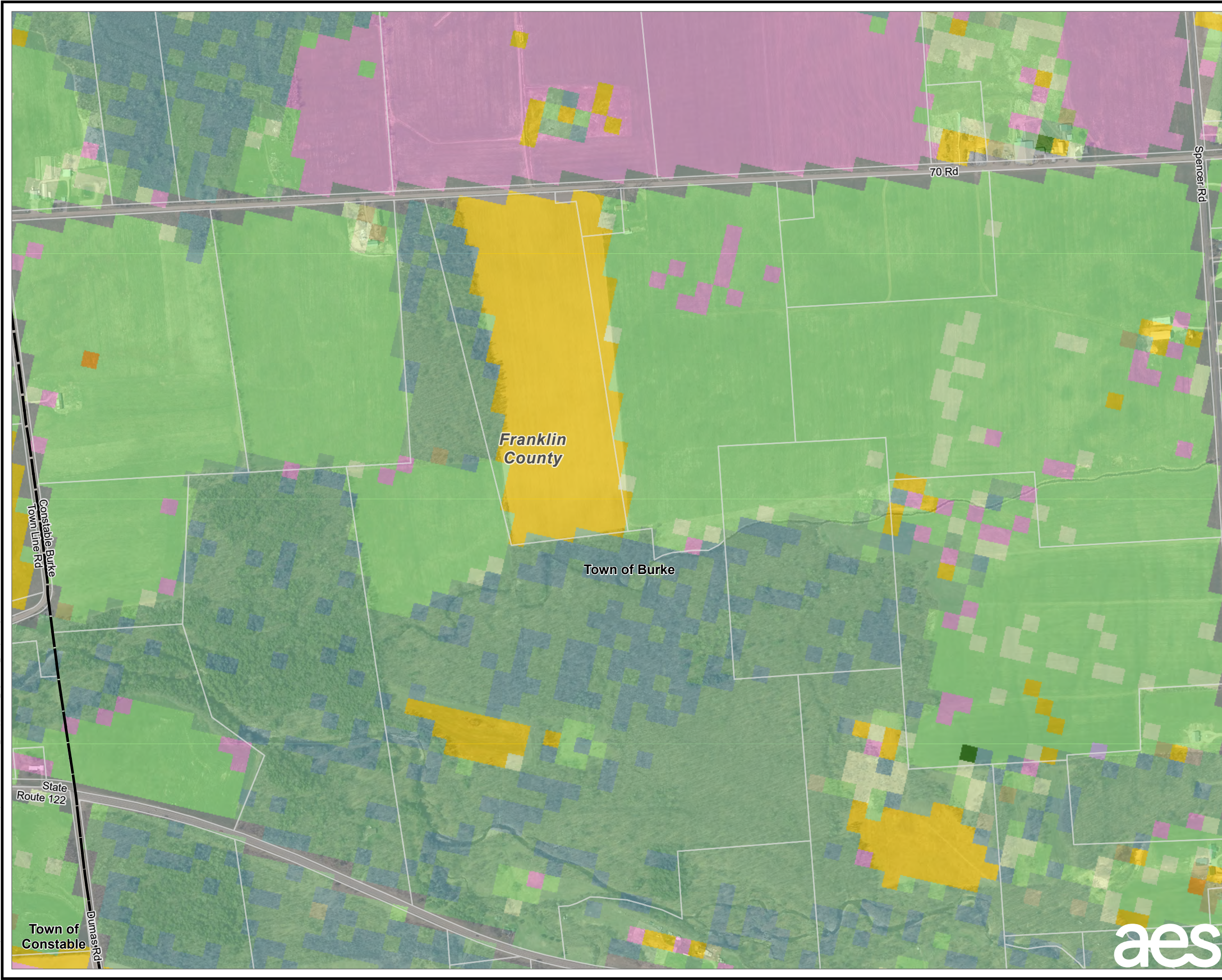
- LANDOWNER-IMPOSED DEVELOPMENT RESTRICTION AREA
- FACILITY SITE
- PARCELS IN STUDY AREA
- FIVE-MILE STUDY AREA BOUNDARY
- COUNTY BOUNDARY
- TOWN BOUNDARY
- CORN
- SOYBEANS
- ALFALFA
- OTHER HAY/NON ALFALFA
- CLOVER/WILDFLOWERS
- FALLOW/IDLE CROPLAND
- DEVELOPED/OPEN SPACE
- DEVELOPED/LOW INTENSITY
- BARREN
- DECIDUOUS FOREST
- EVERGREEN FOREST
- MIXED FOREST
- SHRUBLAND
- GRASSLAND/PASTURE
- WOODY WETLANDS
- HERBACEOUS WETLANDS

NOTES:
 1. THIS FIGURE IS DESIGNED TO BE VIEWED OR PRINTED IN COLOR AT 11X17.
 BASE MAP: NYSGIS "LATEST ORTHOIMAGERY" ONLINE SERVICE LAYER, IMAGERY DATE 2020.
 DATA SOURCES: TRC, NYSGIS, NASS.



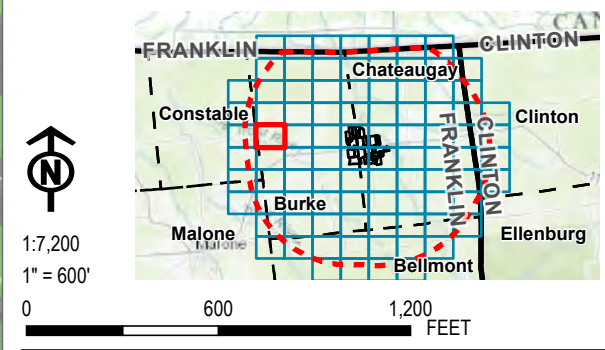
| | | | |
|--|---------------|--|--------|
| PROJECT: | | BROOKSIDE SOLAR LLC TOWNS OF BURKE & CHATEAUGAY FRANKLIN COUNTY, NY | |
| TITLE: | | | |
| AGRICULTURAL LAND IN THE STUDY AREA | | | |
| DRAWN BY: | P. JACQUES | PROJ. NO.: | 373210 |
| CHECKED BY: | J. FREDENBURG | FIGURE 15-1 Sheet 35 of 92 | |
| APPROVED BY: | H. EFFLER | | |
| DATE: | JANUARY 2022 | | |
| | | 215 GREENFIELD PKWY, STE 102 LIVERPOOL, NY 13088 | |
| FILE: | | Ex_Master.aprx | |

Coordinate System: NAD 1983 StatePlane New York East FIPS 3101 Feet, Map Rotation: 0
 -- Saved By: P.JACQUES on 1/21/2022, 13:16:16 PM, Layout Name: Brookside_9.aprApplication_Figure15-1_StudyAreaAgl_and11x17



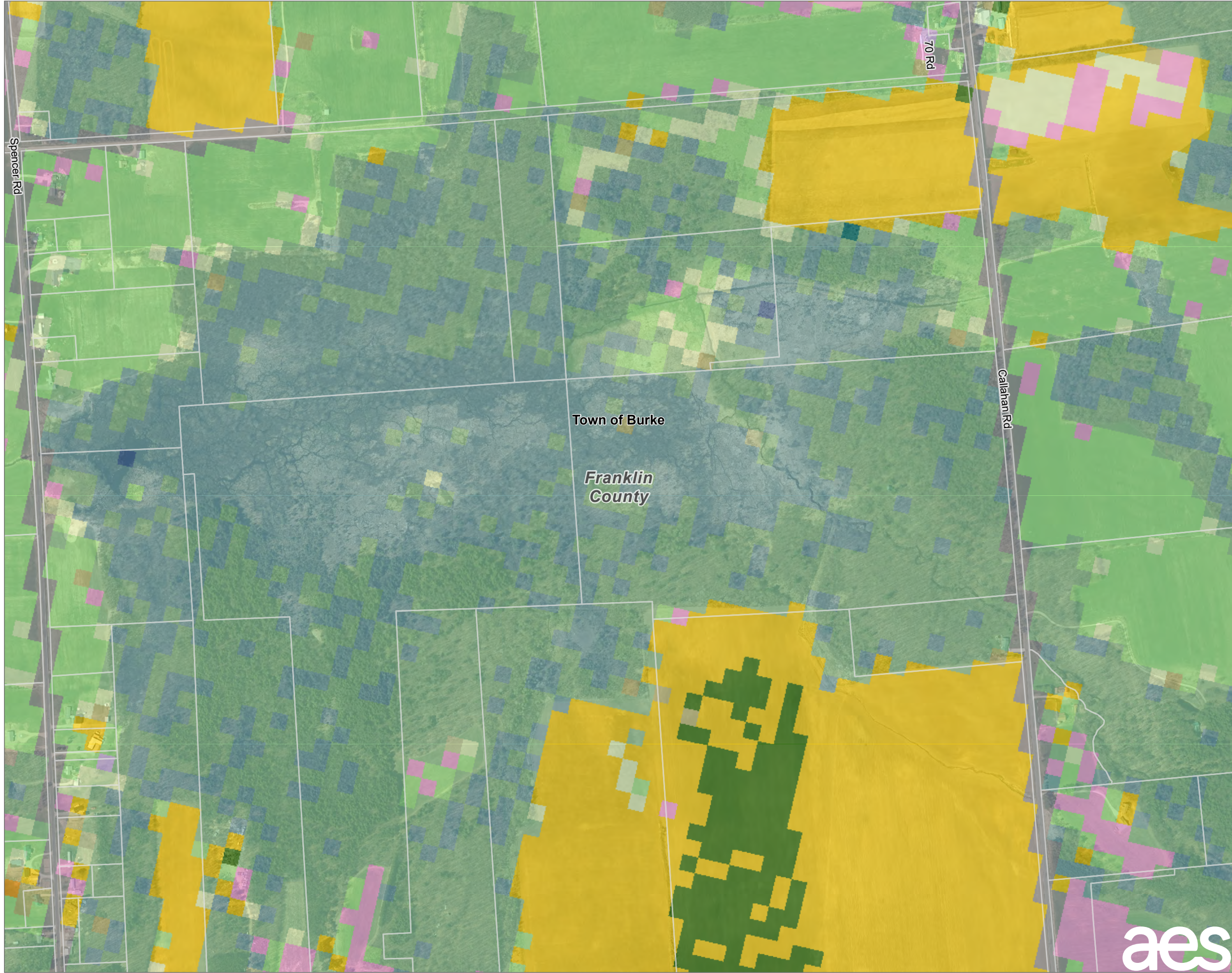
- LANDOWNER-IMPOSED DEVELOPMENT RESTRICTION AREA
- FACILITY SITE
- PARCELS IN STUDY AREA
- FIVE-MILE STUDY AREA BOUNDARY
- COUNTY BOUNDARY
- TOWN BOUNDARY
- CORN
- SOYBEANS
- ALFALFA
- OTHER HAY/NON ALFALFA
- CLOVER/WILDFLOWERS
- FALLOW/IDLE CROPLAND
- DEVELOPED/OPEN SPACE
- DEVELOPED/LOW INTENSITY
- DEVELOPED/MED INTENSITY
- DEVELOPED/HIGH INTENSITY
- BARREN
- DECIDUOUS FOREST
- EVERGREEN FOREST
- MIXED FOREST
- SHRUBLAND
- GRASSLAND/PASTURE
- WOODY WETLANDS
- HERBACEOUS WETLANDS

NOTES:
 1. THIS FIGURE IS DESIGNED TO BE VIEWED OR PRINTED IN COLOR AT 11X17.
 BASE MAP: NYSGIS "LATEST ORTHOIMAGERY" ONLINE SERVICE LAYER, IMAGERY DATE 2020.
 DATA SOURCES: TRC, NYSGIS, NASS.



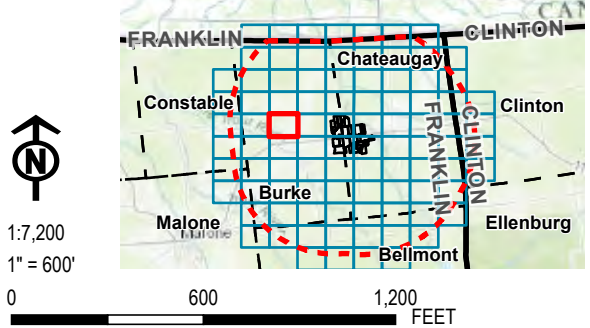
| | | | |
|--|----------------|--|--------|
| PROJECT: | | BROOKSIDE SOLAR LLC TOWNS OF BURKE & CHATEAUGAY FRANKLIN COUNTY, NY | |
| TITLE: AGRICULTURAL LAND IN THE STUDY AREA | | | |
| DRAWN BY: | P. JACQUES | PROJ. NO.: | 373210 |
| CHECKED BY: | J. FREDENBURG | FIGURE 15-1 Sheet 36 of 92 | |
| APPROVED BY: | H. EFFLER | | |
| DATE: | JANUARY 2022 | | |
| | | 215 GREENFIELD PKWY, STE 102 LIVERPOOL, NY 13088 | |
| FILE: | Ex_Master.aprx | | |

Coordinate System: NAD 1983 StatePlane New York East FIPS 3101 Feet; Map Rotation: 0
 -- Saved By: PJACQUES on 1/21/2022, 1:18:16 PM; Layout Name: Brookside_9; Application: Figure15-1_StudyAreaAgl_and11x17



- LANDOWNER-IMPOSED DEVELOPMENT RESTRICTION AREA
- FACILITY SITE
- PARCELS IN STUDY AREA
- FIVE-MILE STUDY AREA BOUNDARY
- COUNTY BOUNDARY
- TOWN BOUNDARY
- CORN
- SOYBEANS
- ALFALFA
- OTHER HAY/NON ALFALFA
- CLOVER/WILDFLOWERS
- FALLOW/IDLE CROPLAND
- CHRISTMAS TREES
- OPEN WATER
- DEVELOPED/OPEN SPACE
- DEVELOPED/LOW INTENSITY
- DECIDUOUS FOREST
- EVERGREEN FOREST
- MIXED FOREST
- SHRUBLAND
- GRASSLAND/PASTURE
- WOODY WETLANDS
- HERBACEOUS WETLANDS

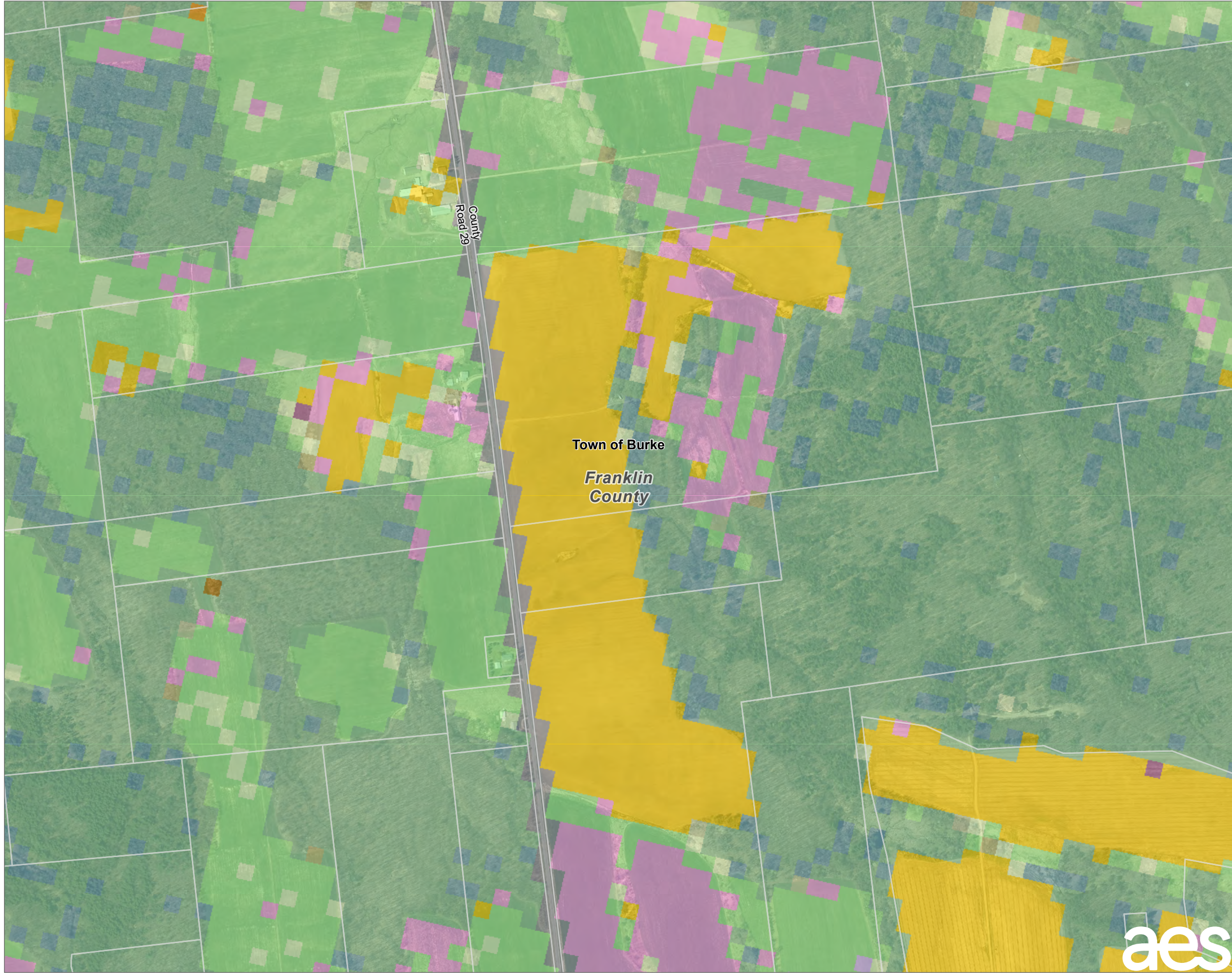
NOTES:
 1. THIS FIGURE IS DESIGNED TO BE VIEWED OR PRINTED IN COLOR AT 11X17.
 BASE MAP: NYSGIS "LATEST ORTHOIMAGERY" ONLINE SERVICE LAYER, IMAGERY DATE 2020.
 DATA SOURCES: TRC, NYSGIS, NASS.



| | | | |
|-----------------|---------------|--|--------|
| PROJECT: | | BROOKSIDE SOLAR LLC TOWNS OF BURKE & CHATEAUGAY FRANKLIN COUNTY, NY | |
| TITLE: | | AGRICULTURAL LAND IN THE STUDY AREA | |
| DRAWN BY: | P. JACQUES | PROJ. NO.: | 373210 |
| CHECKED BY: | J. FREDENBURG | FIGURE 15-1 Sheet 37 of 92 | |
| APPROVED BY: | H. EFFLER | | |
| DATE: | JANUARY 2022 | | |
| | | 215 GREENFIELD PKWY, STE 102 LIVERPOOL, NY 13088 | |
| FILE: | | Ex_Master.aprx | |

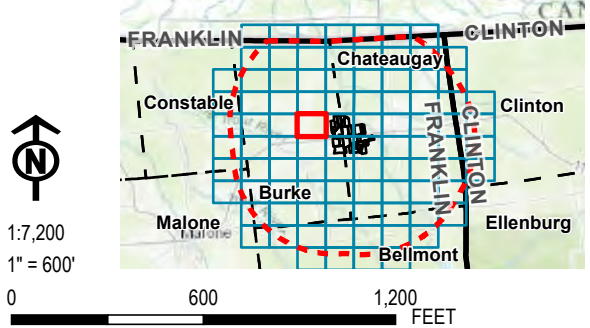


Coordinate System: NAD 1983 StatePlane New York East FIPS 3101 Feet; Map Rotation: 0
 -- Saved By: PJACQUES on 1/21/2022, 13:18:15 PM; Layout Name: Brookside_9.apr; Application: Figure15-1_StudyAreaAgl_and11x17



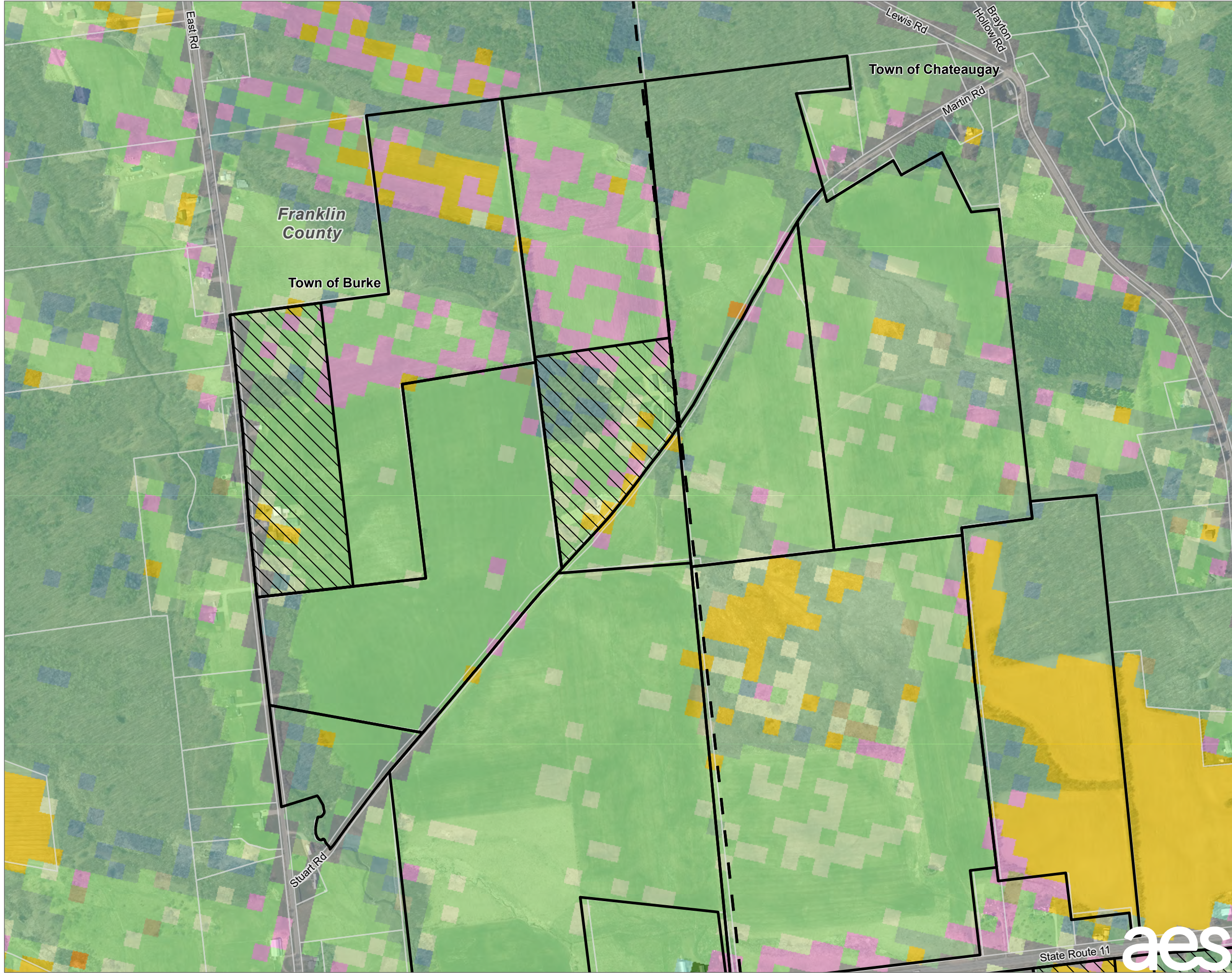
- LANDOWNER-IMPOSED DEVELOPMENT RESTRICTION AREA
- FACILITY SITE
- PARCELS IN STUDY AREA
- FIVE-MILE STUDY AREA BOUNDARY
- COUNTY BOUNDARY
- TOWN BOUNDARY
- CORN
- WINTER WHEAT
- OATS
- ALFALFA
- OTHER HAY/NON ALFALFA
- CLOVER/WILDFLOWERS
- FALLOW/IDLE CROPLAND
- DEVELOPED/OPEN SPACE
- DEVELOPED/LOW INTENSITY
- DEVELOPED/MED INTENSITY
- DECIDUOUS FOREST
- EVERGREEN FOREST
- MIXED FOREST
- SHRUBLAND
- GRASSLAND/PASTURE
- WOODY WETLANDS
- HERBACEOUS WETLANDS

NOTES:
 1. THIS FIGURE IS DESIGNED TO BE VIEWED OR PRINTED IN COLOR AT 11X17.
 BASE MAP: NYSGIS "LATEST ORTHOIMAGERY" ONLINE SERVICE LAYER, IMAGERY DATE 2020.
 DATA SOURCES: TRC, NYSGIS, NASS.



| | | | |
|--|---------------|--|--------|
| PROJECT: | | BROOKSIDE SOLAR LLC TOWNS OF BURKE & CHATEAUGAY FRANKLIN COUNTY, NY | |
| TITLE: | | | |
| AGRICULTURAL LAND IN THE STUDY AREA | | | |
| DRAWN BY: | P. JACQUES | PROJ. NO.: | 373210 |
| CHECKED BY: | J. FREDENBURG | FIGURE 15-1 Sheet 38 of 92 | |
| APPROVED BY: | H. EFFLER | | |
| DATE: | JANUARY 2022 | | |
| | | 215 GREENFIELD PKWY, STE 102 LIVERPOOL, NY 13088 | |
| FILE: | | Ex_Master.aprx | |

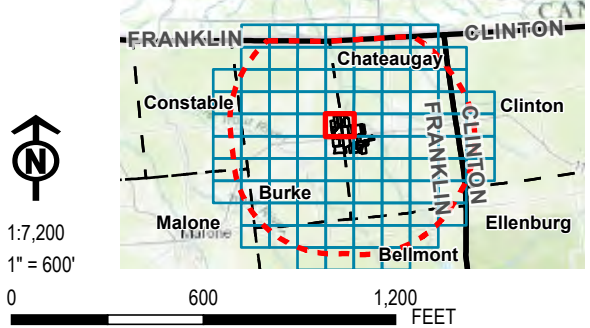
Coordinate System: NAD 1983 StatePlane New York East FIPS 3101 Feet; Map Rotation: 0
 -- Saved By: PJACQUES on 1/21/2022, 13:18:16 PM; Layout Name: Brookside_9.apr; Application: Figure15-1_StudyArea.apr; and 11x17



- LANDOWNER-IMPOSED DEVELOPMENT RESTRICTION AREA
- FACILITY SITE
- PARCELS IN STUDY AREA
- FIVE-MILE STUDY AREA BOUNDARY
- COUNTY BOUNDARY
- TOWN BOUNDARY
- CORN
- SORGHUM
- SOYBEANS
- ALFALFA
- OTHER HAY/NON ALFALFA
- CLOVER/WILDFLOWERS
- SOD/GRASS SEED
- FALLOW/IDLE CROPLAND
- OPEN WATER
- DEVELOPED/OPEN SPACE
- DEVELOPED/LOW INTENSITY
- DECIDUOUS FOREST
- EVERGREEN FOREST
- MIXED FOREST
- SHRUBLAND
- GRASSLAND/PASTURE
- WOODY WETLANDS
- HERBACEOUS WETLANDS

NOTES:
 1. THIS FIGURE IS DESIGNED TO BE VIEWED OR PRINTED IN COLOR AT 11X17.

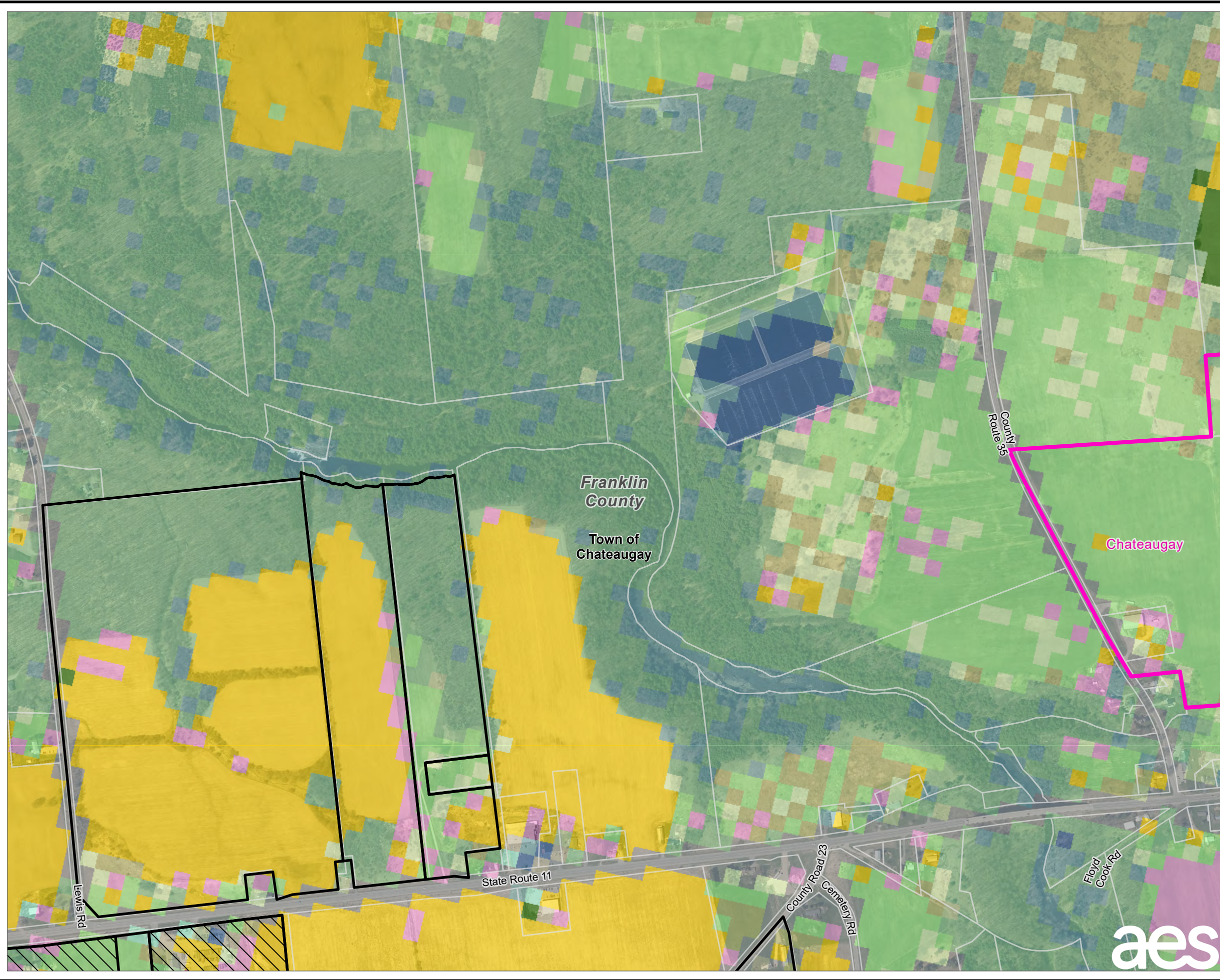
BASE MAP: NYSGIS "LATEST ORTHOIMAGERY" ONLINE SERVICE LAYER, IMAGERY DATE 2020.
 DATA SOURCES: TRC, NYSGIS, NASS.



| | | | |
|--------------|----------------|--|--------|
| PROJECT: | | BROOKSIDE SOLAR LLC TOWNS OF BURKE & CHATEAUGAY FRANKLIN COUNTY, NY | |
| TITLE: | | AGRICULTURAL LAND IN THE STUDY AREA | |
| DRAWN BY: | P. JACQUES | PROJ. NO.: | 373210 |
| CHECKED BY: | J. FREDENBURG | FIGURE 15-1 Sheet 39 of 92 | |
| APPROVED BY: | H. EFFLER | | |
| DATE: | JANUARY 2022 | | |
| | | 215 GREENFIELD PKWY, STE 102 LIVERPOOL, NY 13088 | |
| FILE: | Ex_Master.aprx | | |



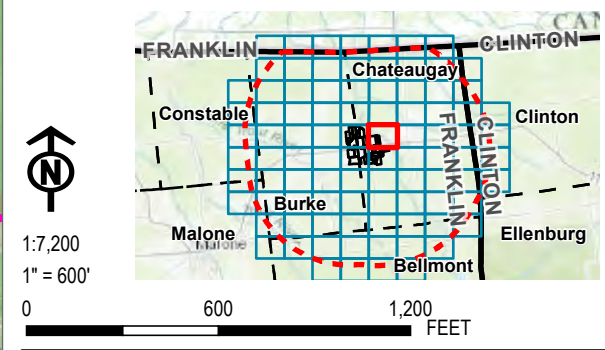
Coordinate System: NAD 1983 StatePlane New York East FIPS 3101 Feet; Map Rotation: 0
 -- Saved By: PJACQUES on 1/21/2022, 1:18:16 PM; Layout Name: Brookside_9.aprApplication_Figure15-1_StudyAreaAgl_and11x17



- EXISTING 115 KV TRANSMISSION LINE
- LANDOWNER-IMPOSED DEVELOPMENT RESTRICTION AREA
- FACILITY SITE
- PARCELS IN STUDY AREA
- FIVE-MILE STUDY AREA BOUNDARY
- VILLAGE BOUNDARY
- COUNTY BOUNDARY
- TOWN BOUNDARY
- CORN
- SOYBEANS
- OATS
- ALFALFA
- OTHER HAY/NON ALFALFA
- CLOVER/WILDFLOWERS
- SOD/GRASS SEED
- FALLOW/IDLE CROPLAND
- OPEN WATER
- DEVELOPED/OPEN SPACE
- DEVELOPED/LOW INTENSITY
- DEVELOPED/MED INTENSITY
- BARREN
- DECIDUOUS FOREST
- EVERGREEN FOREST
- MIXED FOREST
- SHRUBLAND
- GRASSLAND/PASTURE
- WOODY WETLANDS
- HERBACEOUS WETLANDS

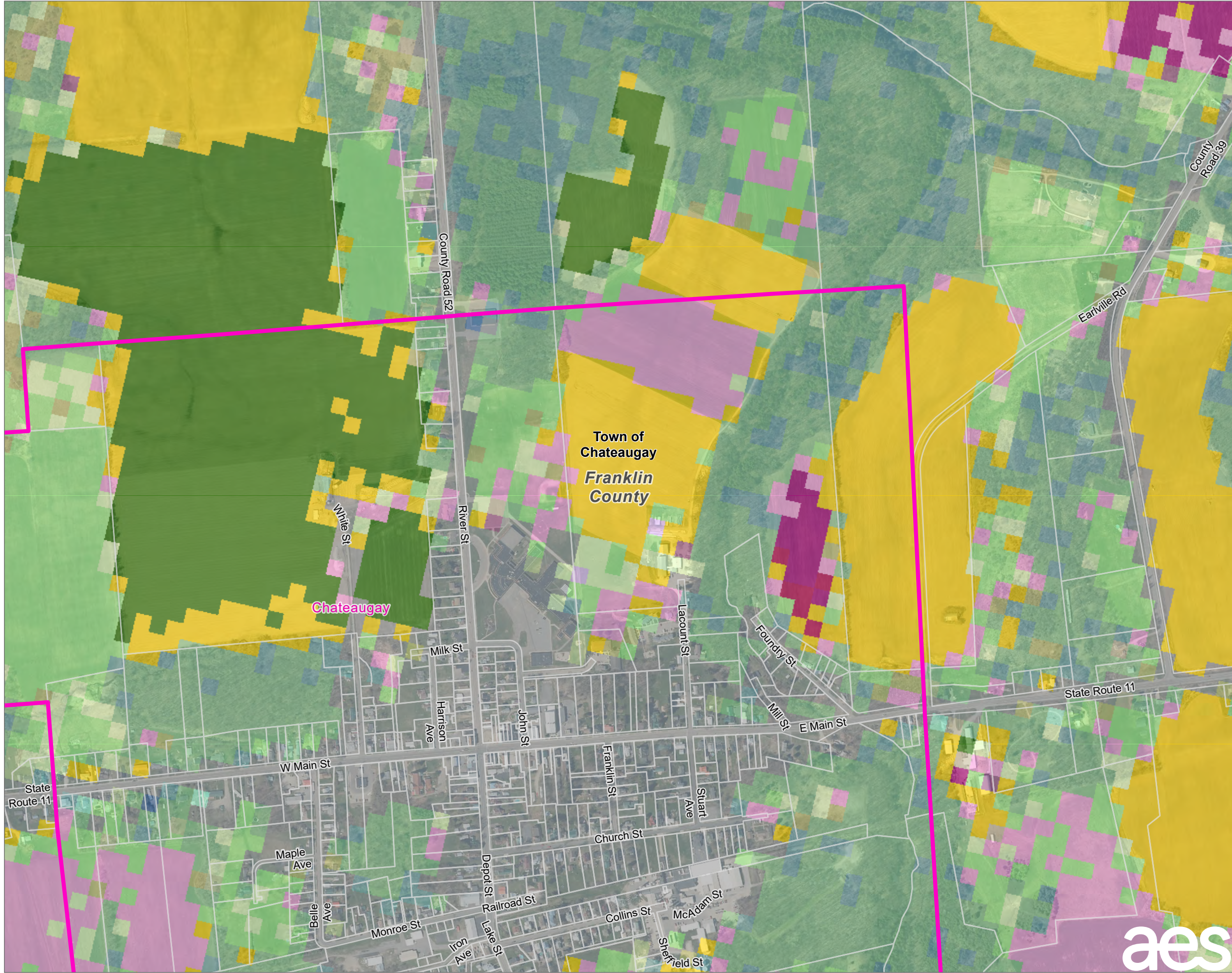
NOTES:
 1. THIS FIGURE IS DESIGNED TO BE VIEWED OR PRINTED IN COLOR AT 11X17.

BASE MAP: NYSGIS "LATEST ORTHOIMAGERY" ONLINE SERVICE LAYER, IMAGERY DATE 2020.
 DATA SOURCES: TRC, NYSGIS, NASS.



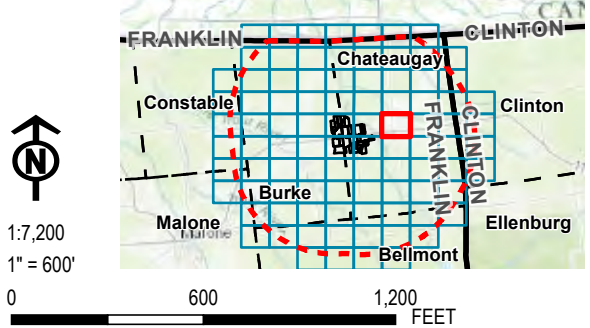
| | | | |
|--|----------------|--|--------|
| PROJECT: | | BROOKSIDE SOLAR LLC TOWNS OF BURKE & CHATEAUGAY FRANKLIN COUNTY, NY | |
| TITLE: AGRICULTURAL LAND IN THE STUDY AREA | | | |
| DRAWN BY: | P. JACQUES | PROJ. NO.: | 373210 |
| CHECKED BY: | J. FREDENBURG | FIGURE 15-1 Sheet 40 of 92 | |
| APPROVED BY: | H. EFFLER | | |
| DATE: | JANUARY 2022 | 215 GREENFIELD PKWY, STE 102 LIVERPOOL, NY 13088 | |
| FILE: | Ex_Master.aprx | | |

Coordinate System: NAD 1983 StatePlane New York East FIPS 3101 Feet; Map Rotation: 0
 -- Saved By: PJACQUES on 1/21/2022, 1:18:15 PM; Layout Name: Brookside_9; Application: Figure 15-1_StudyArea; and 11x17



- LANDOWNER-IMPOSED DEVELOPMENT RESTRICTION AREA
- FACILITY SITE
- PARCELS IN STUDY AREA
- FIVE-MILE STUDY AREA BOUNDARY
- VILLAGE BOUNDARY
- COUNTY BOUNDARY
- TOWN BOUNDARY
- CORN
- SOYBEANS
- RYE
- OATS
- ALFALFA
- OTHER HAY/NON ALFALFA
- CLOVER/WILDFLOWERS
- SOD/GRASS SEED
- FALLOW/IDLE CROPLAND
- APPLES
- OPEN WATER
- DEVELOPED/OPEN SPACE
- DEVELOPED/LOW INTENSITY
- DEVELOPED/MED INTENSITY
- DEVELOPED/HIGH INTENSITY
- BARREN
- DECIDUOUS FOREST
- EVERGREEN FOREST
- MIXED FOREST
- SHRUBLAND
- GRASSLAND/PASTURE
- WOODY WETLANDS
- HERBACEOUS WETLANDS

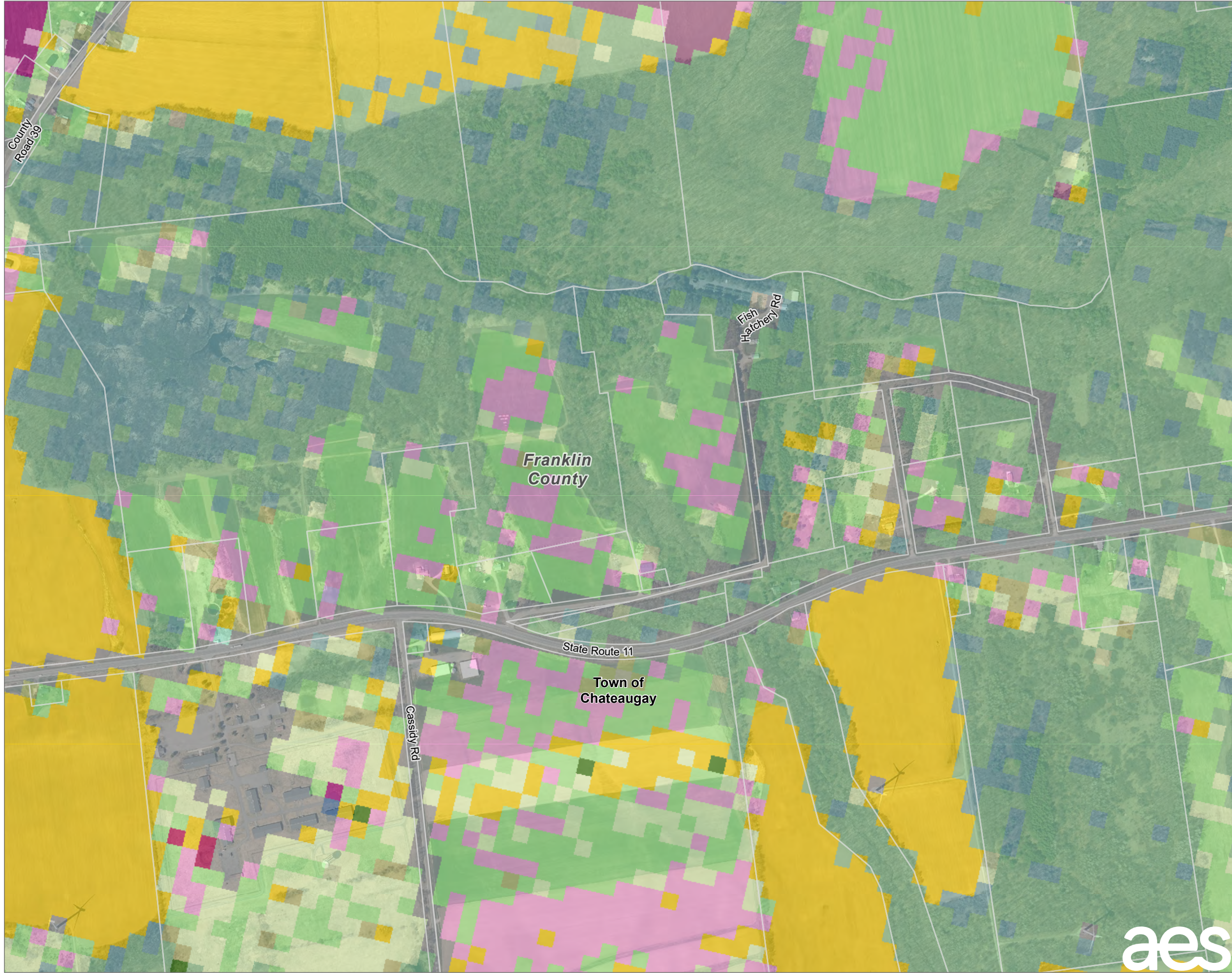
NOTES:
 1. THIS FIGURE IS DESIGNED TO BE VIEWED OR PRINTED IN COLOR AT 11X17.
 BASE MAP: NYSGIS "LATEST ORTHOIMAGERY" ONLINE SERVICE LAYER, IMAGERY DATE 2020.
 DATA SOURCES: TRC, NYSGIS, NASS.



| | | | |
|--------------|----------------|--|--------|
| PROJECT: | | BROOKSIDE SOLAR LLC TOWNS OF BURKE & CHATEAUGAY FRANKLIN COUNTY, NY | |
| TITLE: | | AGRICULTURAL LAND IN THE STUDY AREA | |
| DRAWN BY: | P. JACQUES | PROJ. NO.: | 373210 |
| CHECKED BY: | J. FREDENBURG | FIGURE 15-1 Sheet 41 of 92 | |
| APPROVED BY: | H. EFFLER | | |
| DATE: | JANUARY 2022 | 215 GREENFIELD PKWY, STE 102 LIVERPOOL, NY 13088 | |
| FILE: | Ex_Master.aprx | | |



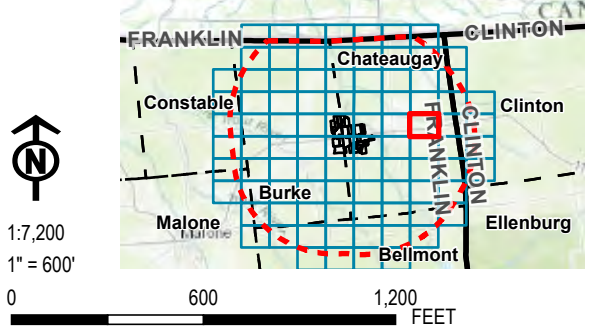
Coordinate System: NAD 1983 StatePlane New York East FIPS 3101 Feet; Map Rotation: 0
 -- Saved By: PJACQUES on 1/21/2022, 13:18:16 PM; Layout Name: Brookside_9; Application: Figure15-1_StudyAreaAgl; and 11x17



- LANDOWNER-IMPOSED DEVELOPMENT RESTRICTION AREA
- FACILITY SITE
- PARCELS IN STUDY AREA
- FIVE-MILE STUDY AREA BOUNDARY
- COUNTY BOUNDARY
- TOWN BOUNDARY
- CORN
- SOYBEANS
- RYE
- OATS
- ALFALFA
- OTHER HAY/NON ALFALFA
- SOD/GRASS SEED
- FALLOW/IDLE CROPLAND
- APPLES
- OPEN WATER
- DEVELOPED/OPEN SPACE
- DEVELOPED/LOW INTENSITY
- DEVELOPED/MED INTENSITY
- DEVELOPED/HIGH INTENSITY
- BARREN
- DECIDUOUS FOREST
- EVERGREEN FOREST
- MIXED FOREST
- SHRUBLAND
- GRASSLAND/PASTURE
- WOODY WETLANDS
- HERBACEOUS WETLANDS

NOTES:
 1. THIS FIGURE IS DESIGNED TO BE VIEWED OR PRINTED IN COLOR AT 11X17.

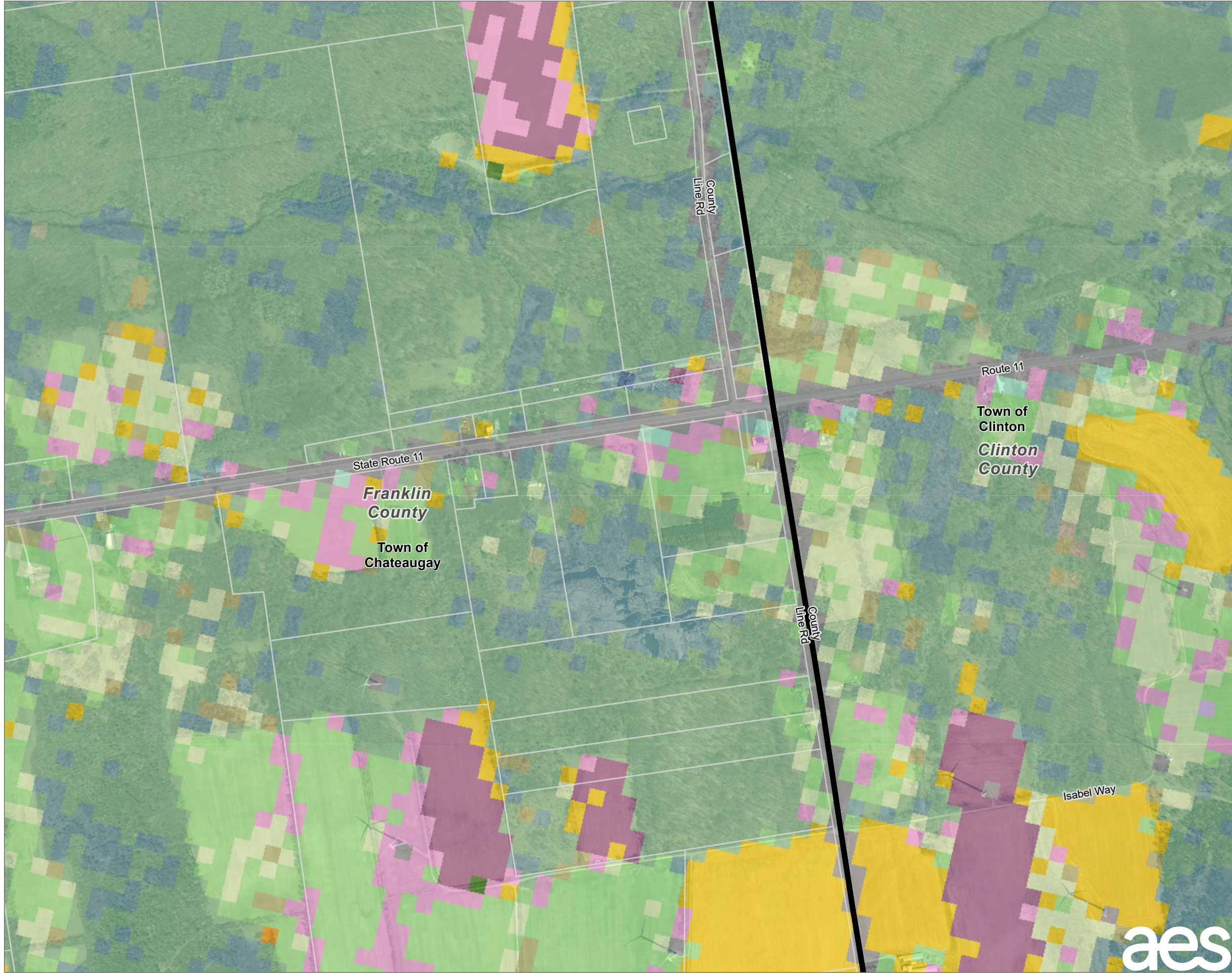
BASE MAP: NYSGIS "LATEST ORTHOIMAGERY" ONLINE SERVICE LAYER, IMAGERY DATE 2020.
 DATA SOURCES: TRC, NYSGIS, NASS.



| | | | |
|-----------------|---------------|--|--------|
| PROJECT: | | BROOKSIDE SOLAR LLC TOWNS OF BURKE & CHATEAUGAY FRANKLIN COUNTY, NY | |
| TITLE: | | AGRICULTURAL LAND IN THE STUDY AREA | |
| DRAWN BY: | P. JACQUES | PROJ. NO.: | 373210 |
| CHECKED BY: | J. FREDENBURG | FIGURE 15-1 Sheet 42 of 92 | |
| APPROVED BY: | H. EFFLER | | |
| DATE: | JANUARY 2022 | 215 GREENFIELD PKWY, STE 102 LIVERPOOL, NY 13088 | |
| FILE: | | Ex_Master.aprx | |

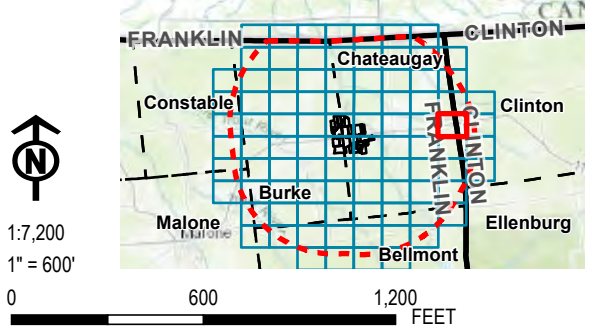


Coordinate System: NAD 1983 StatePlane New York East FIPS 3101 Feet; Map Rotation: 0
 -- Saved By: PJACQUES on 1/21/2022, 1:16:16 PM; Layout Name: Brookside_94cApplication_Figure15-1_StudyAreaAgl_and11x17



- LANDOWNER-IMPOSED DEVELOPMENT RESTRICTION AREA
- FACILITY SITE
- PARCELS IN STUDY AREA
- FIVE-MILE STUDY AREA BOUNDARY
- COUNTY BOUNDARY
- TOWN BOUNDARY
- CORN
- OATS
- ALFALFA
- OTHER HAY/NON ALFALFA
- SOD/GRASS SEED
- FALLOW/IDLE CROPLAND
- OPEN WATER
- DEVELOPED/OPEN SPACE
- DEVELOPED/LOW INTENSITY
- BARREN
- DECIDUOUS FOREST
- EVERGREEN FOREST
- MIXED FOREST
- SHRUBLAND
- GRASSLAND/PASTURE
- WOODY WETLANDS
- HERBACEOUS WETLANDS

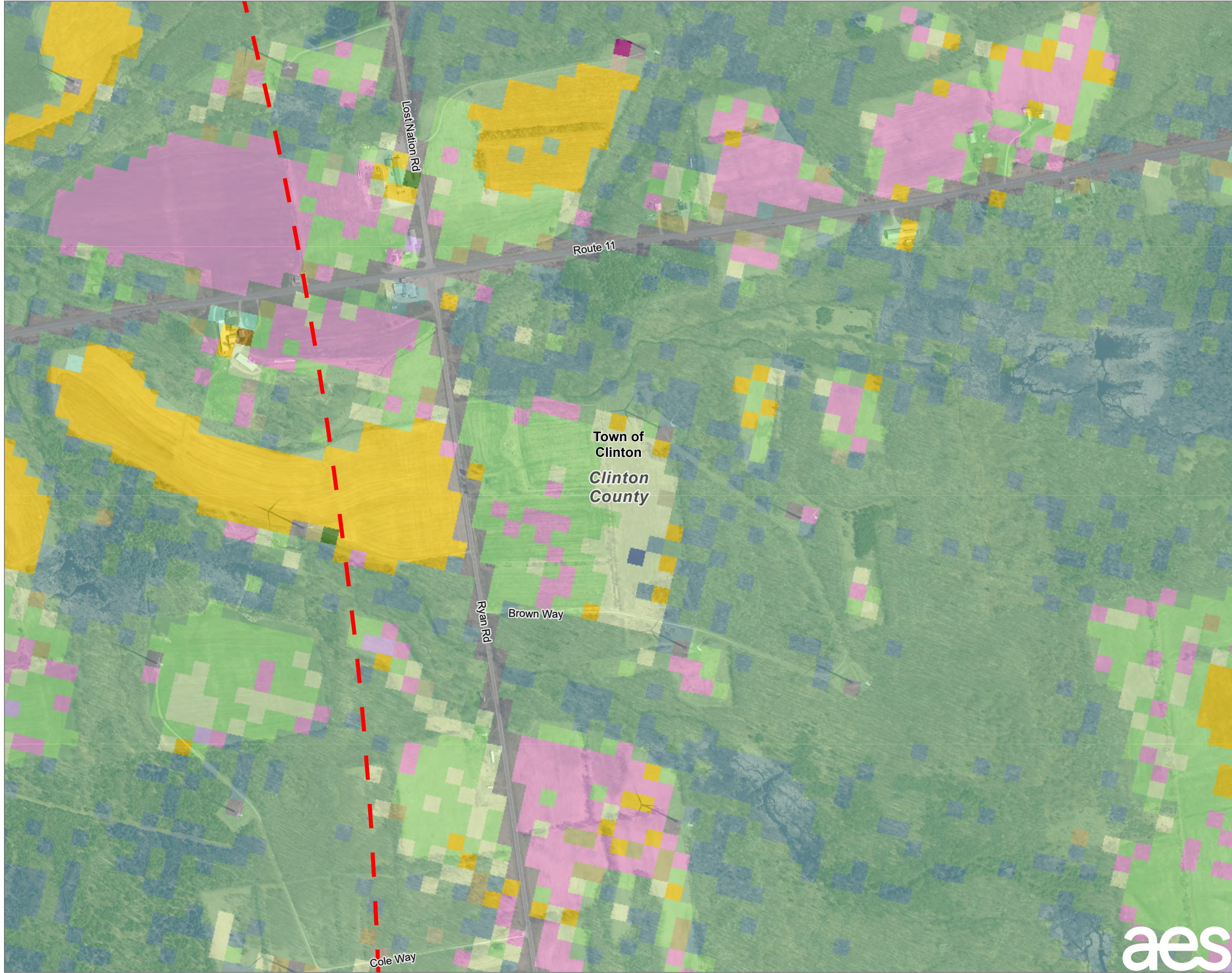
NOTES:
 1. THIS FIGURE IS DESIGNED TO BE VIEWED OR PRINTED IN COLOR AT 11X17.
 BASE MAP: NYSGIS "LATEST ORTHOIMAGERY" ONLINE SERVICE LAYER, IMAGERY DATE 2020.
 DATA SOURCES: TRC, NYSGIS, NASS.



| | |
|---|---------------------------------------|
| PROJECT: BROOKSIDE SOLAR LLC TOWNS OF BURKE & CHATEAUGAY FRANKLIN COUNTY, NY | |
| TITLE: AGRICULTURAL LAND IN THE STUDY AREA | |
| DRAWN BY: P. JACQUES | PROJ. NO.: 373210 |
| CHECKED BY: J. FREDENBURG | FIGURE 15-1 Sheet 43 of 92 |
| APPROVED BY: H. EFFLER | |
| DATE: JANUARY 2022 | |
| 215 GREENFIELD PKWY, STE 102 LIVERPOOL, NY 13088 | |
| FILE: Ex_Master.aprx | |

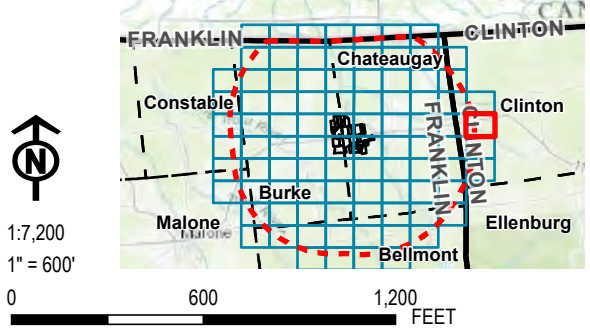


Coordinate System: NAD 1983 StatePlane New York East FIPS 3101 Feet; Map Rotation: 0
 -- Saved By: PJACQUES on 1/21/2022, 13:16:16 PM; Layout Name: Brookside_94cApplication_Figure15-1_StudyAreaAgl_and11x17



- LANDOWNER-IMPOSED DEVELOPMENT RESTRICTION AREA
- FACILITY SITE
- PARCELS IN STUDY AREA
- FIVE-MILE STUDY AREA BOUNDARY
- COUNTY BOUNDARY
- TOWN BOUNDARY
- CORN
- SOYBEANS
- WINTER WHEAT
- ALFALFA
- OTHER HAY/NON ALFALFA
- CLOVER/WILDFLOWERS
- SOD/GRASS SEED
- FALLOW/IDLE CROPLAND
- OPEN WATER
- DEVELOPED/OPEN SPACE
- DEVELOPED/LOW INTENSITY
- BARREN
- DECIDUOUS FOREST
- EVERGREEN FOREST
- MIXED FOREST
- SHRUBLAND
- GRASSLAND/PASTURE
- WOODY WETLANDS
- HERBACEOUS WETLANDS

NOTES:
 1. THIS FIGURE IS DESIGNED TO BE VIEWED OR PRINTED IN COLOR AT 11X17.
 BASE MAP: NYSGIS "LATEST ORTHOIMAGERY" ONLINE SERVICE LAYER, IMAGERY DATE 2020.
 DATA SOURCES: TRC, NYSGIS, NASS.

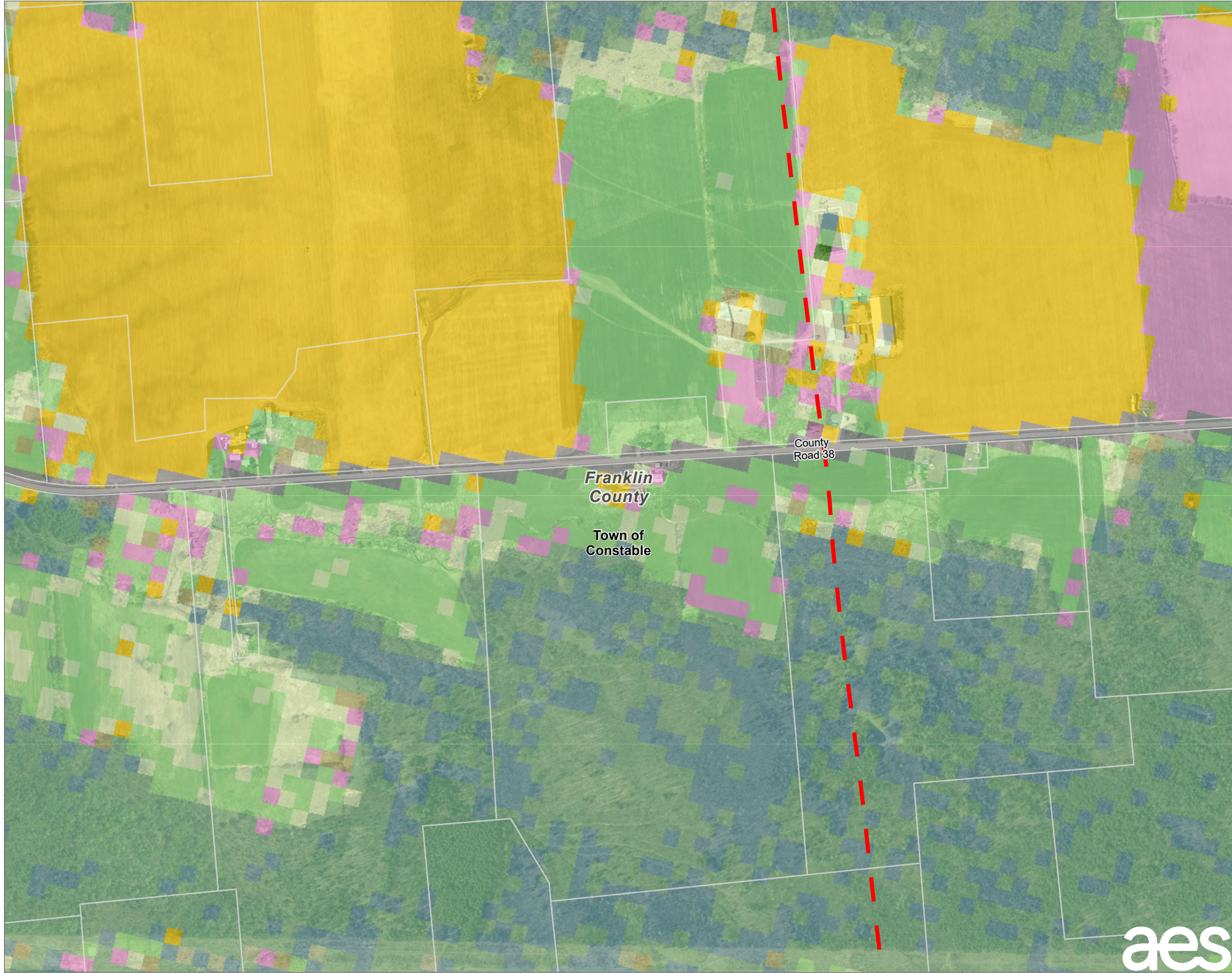


| | | | |
|--|---------------|--|--------|
| PROJECT: | | BROOKSIDE SOLAR LLC TOWNS OF BURKE & CHATEAUGAY FRANKLIN COUNTY, NY | |
| TITLE: | | | |
| AGRICULTURAL LAND IN THE STUDY AREA | | | |
| DRAWN BY: | P. JACQUES | PROJ. NO.: | 373210 |
| CHECKED BY: | J. FREDENBURG | FIGURE 15-1 Sheet 44 of 92 | |
| APPROVED BY: | H. EFFLER | | |
| DATE: | JANUARY 2022 | TRC 215 GREENFIELD PKWY, STE 102 LIVERPOOL, NY 13088 | |
| FILE: | | | |



Ex_Master.aprx

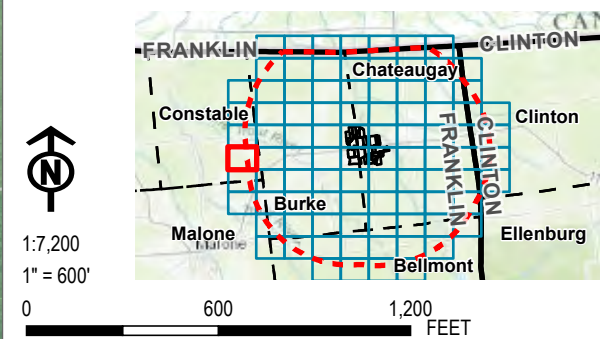
Coordinate System: NAD 1983 StatePlane New York East FIPS 3101 Feet; Map Rotation: 0
 -- Saved By: PJACQUES on 1/21/2022, 13:18:16 PM; Layout Name: Brookside_9.apr; Application: Figure 15-1_StudyAreaAgl_and11x17



- EXISTING 115 KV TRANSMISSION LINE
- LANDOWNER-IMPOSED DEVELOPMENT RESTRICTION AREA
- FACILITY SITE
- PARCELS IN STUDY AREA
- FIVE-MILE STUDY AREA BOUNDARY
- COUNTY BOUNDARY
- TOWN BOUNDARY
- CORN
- SOYBEANS
- OATS
- ALFALFA
- OTHER HAY/NON ALFALFA
- FALLOW/IDLE CROPLAND
- DEVELOPED/OPEN SPACE
- DEVELOPED/LOW INTENSITY
- DEVELOPED/MED INTENSITY
- BARREN
- DECIDUOUS FOREST
- EVERGREEN FOREST
- MIXED FOREST
- SHRUBLAND
- GRASSLAND/PASTURE
- WOODY WETLANDS
- HERBACEOUS WETLANDS

NOTES:
 1. THIS FIGURE IS DESIGNED TO BE VIEWED OR PRINTED IN COLOR AT 11X17.

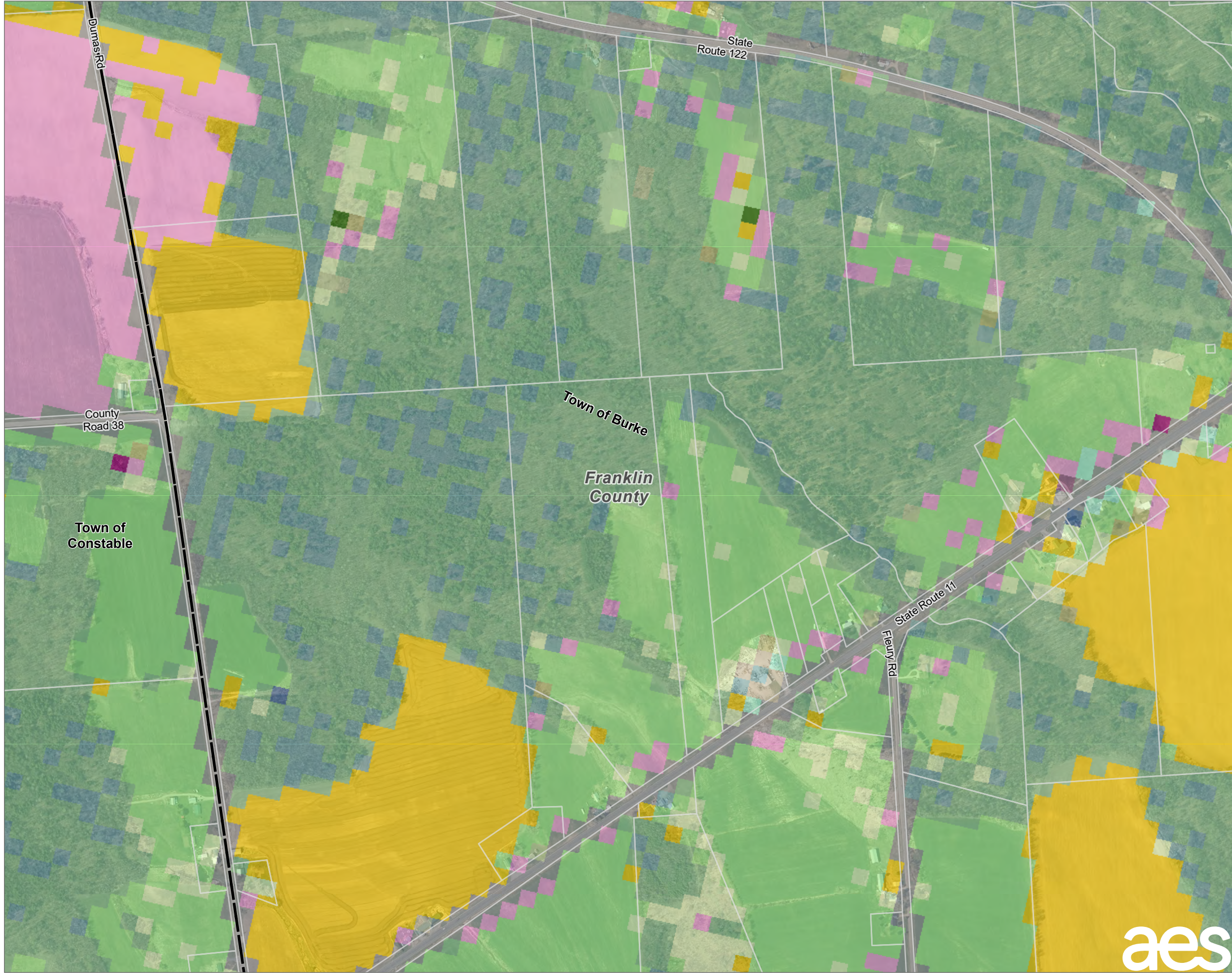
BASE MAP: NYSGIS "LATEST ORTHOIMAGERY" ONLINE SERVICE LAYER, IMAGERY DATE 2020.
 DATA SOURCES: TRC, NYSGIS, NASS.



| | | | |
|--|----------------|--|--------|
| PROJECT: | | BROOKSIDE SOLAR LLC TOWNS OF BURKE & CHATEAUGAY FRANKLIN COUNTY, NY | |
| TITLE: AGRICULTURAL LAND IN THE STUDY AREA | | | |
| DRAWN BY: | P. JACQUES | PROJ. NO.: | 373210 |
| CHECKED BY: | J. FREDENBURG | FIGURE 15-1 Sheet 45 of 92 | |
| APPROVED BY: | H. EFFLER | | |
| DATE: | JANUARY 2022 | 215 GREENFIELD PKWY, STE 102 LIVERPOOL, NY 13088 | |
| FILE: | Ex_Master.aprx | | |

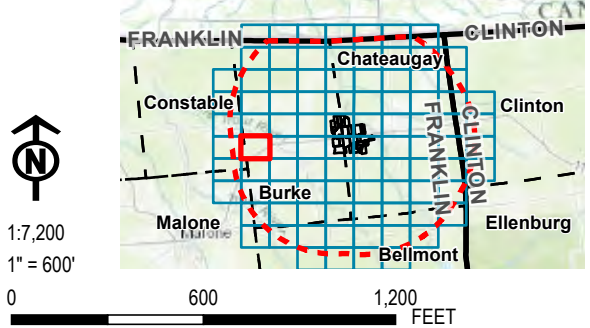


Coordinate System: NAD 1983 StatePlane New York East FIPS 3101 Feet; Map Rotation: 0
 -- Saved By: PJACQUES on 1/21/2022, 13:16:16 PM; Layout Name: Brookside_9; Application: Figure15-1_StudyAreaAgl_and11x17



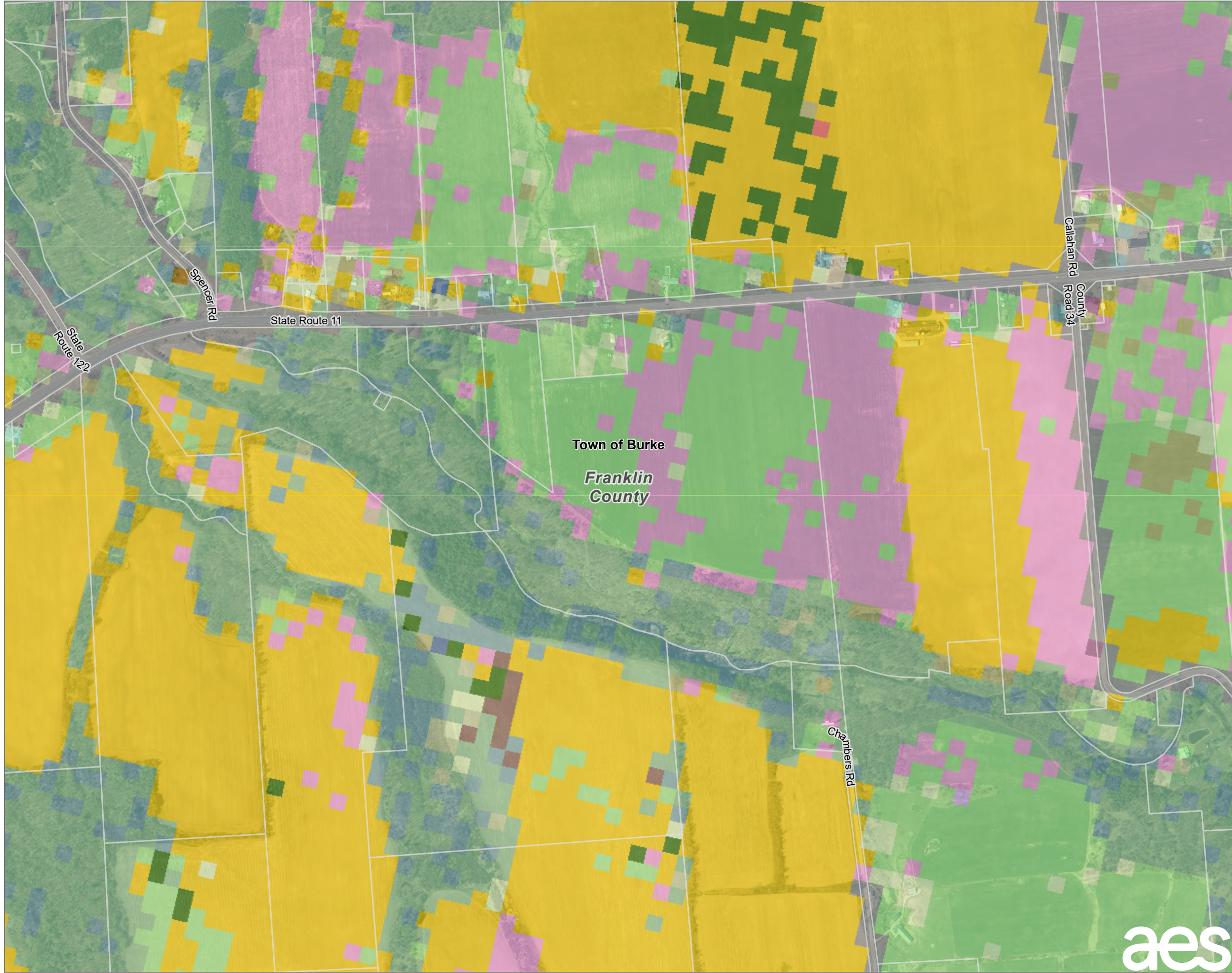
- EXISTING 115 KV TRANSMISSION LINE
- LANDOWNER-IMPOSED DEVELOPMENT RESTRICTION AREA
- FACILITY SITE
- PARCELS IN STUDY AREA
- FIVE-MILE STUDY AREA BOUNDARY
- COUNTY BOUNDARY
- TOWN BOUNDARY
- CORN
- RYE
- ALFALFA
- OTHER HAY/NON ALFALFA
- SOD/GRASS SEED
- FALLOW/IDLE CROPLAND
- OPEN WATER
- DEVELOPED/OPEN SPACE
- DEVELOPED/LOW INTENSITY
- DEVELOPED/MED INTENSITY
- BARREN
- DECIDUOUS FOREST
- EVERGREEN FOREST
- MIXED FOREST
- SHRUBLAND
- GRASSLAND/PASTURE
- WOODY WETLANDS
- HERBACEOUS WETLANDS

NOTES:
 1. THIS FIGURE IS DESIGNED TO BE VIEWED OR PRINTED IN COLOR AT 11X17.
 BASE MAP: NYSGIS "LATEST ORTHOIMAGERY" ONLINE SERVICE LAYER, IMAGERY DATE 2020.
 DATA SOURCES: TRC, NYSGIS, NASS.



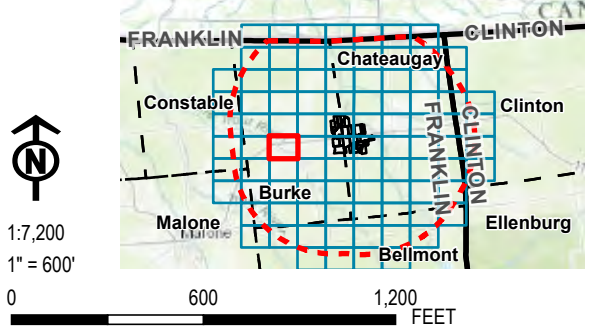
| | | | |
|--|---------------|--|--------|
| PROJECT: | | BROOKSIDE SOLAR LLC TOWNS OF BURKE & CHATEAUGAY FRANKLIN COUNTY, NY | |
| TITLE: AGRICULTURAL LAND IN THE STUDY AREA | | | |
| DRAWN BY: | P. JACQUES | PROJ. NO.: | 373210 |
| CHECKED BY: | J. FREDENBURG | FIGURE 15-1 Sheet 46 of 92 | |
| APPROVED BY: | H. EFFLER | | |
| DATE: | JANUARY 2022 | | |
| | | 215 GREENFIELD PKWY, STE 102 LIVERPOOL, NY 13088 | |
| FILE: | | Ex_Master.aprx | |

Coordinate System: NAD 1983 StatePlane New York East FIPS 3101 Feet; Map Rotation: 0
 -- Saved By: PJACQUES on 1/21/2022, 13:18:16 PM; Layout Name: Brookside_9.apr; Application: Figure15-1_StudyArea.apr; and 11x17



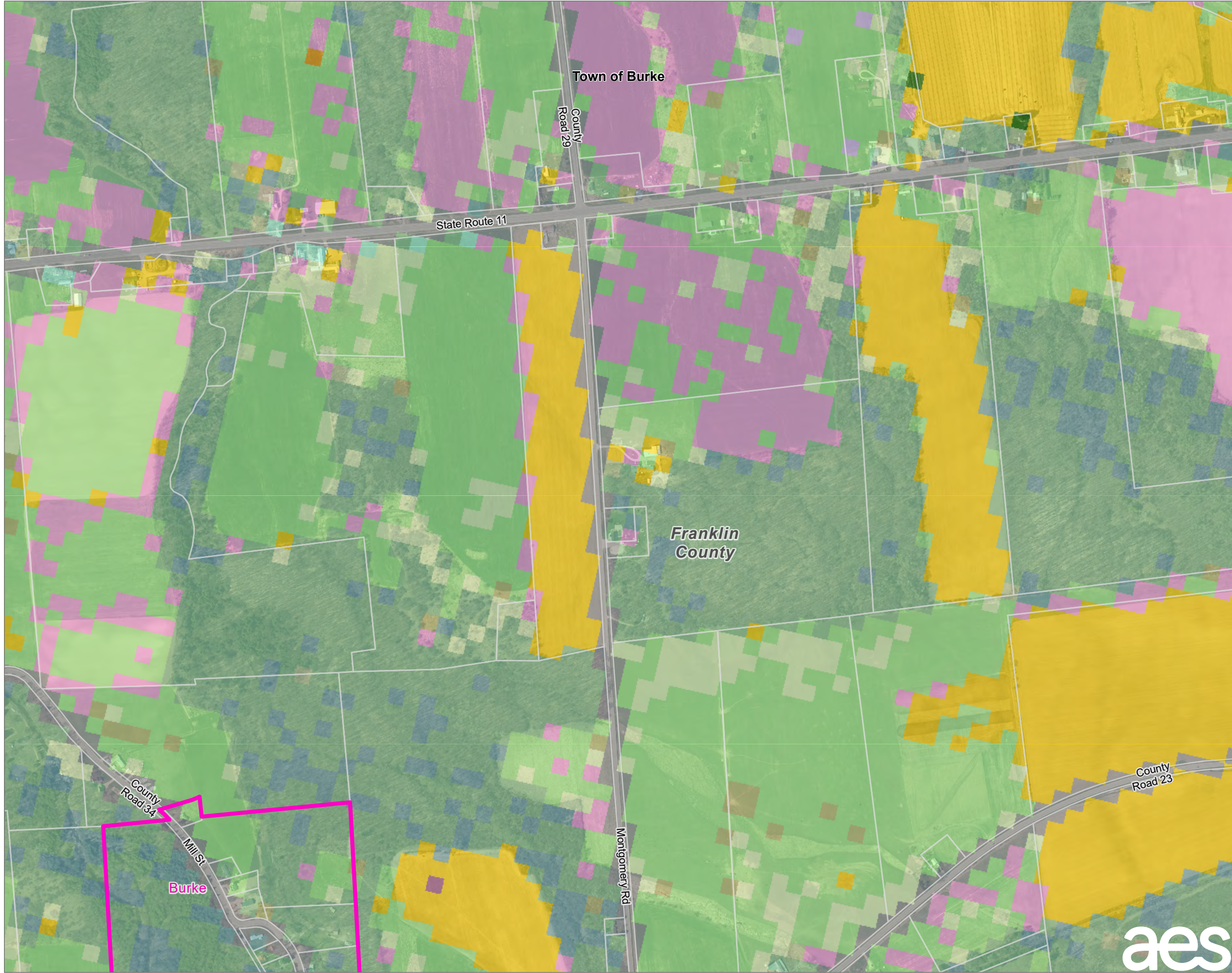
- LANDOWNER-IMPOSED DEVELOPMENT RESTRICTION AREA
- FACILITY SITE
- PARCELS IN STUDY AREA
- FIVE-MILE STUDY AREA BOUNDARY
- COUNTY BOUNDARY
- TOWN BOUNDARY
- CORN
- SOYBEANS
- DURUM WHEAT
- WINTER WHEAT
- ALFALFA
- OTHER HAY/NON ALFALFA
- SOD/GRASS SEED
- FALLOW/IDLE CROPLAND
- OPEN WATER
- DEVELOPED/OPEN SPACE
- DEVELOPED/LOW INTENSITY
- DEVELOPED/MED INTENSITY
- BARREN
- DECIDUOUS FOREST
- EVERGREEN FOREST
- MIXED FOREST
- SHRUBLAND
- GRASSLAND/PASTURE
- WOODY WETLANDS
- HERBACEOUS WETLANDS

NOTES:
 1. THIS FIGURE IS DESIGNED TO BE VIEWED OR PRINTED IN COLOR AT 11X17.
 BASE MAP: NYSGIS "LATEST ORTHOIMAGERY" ONLINE SERVICE LAYER, IMAGERY DATE 2020.
 DATA SOURCES: TRC, NYSGIS, NASS.



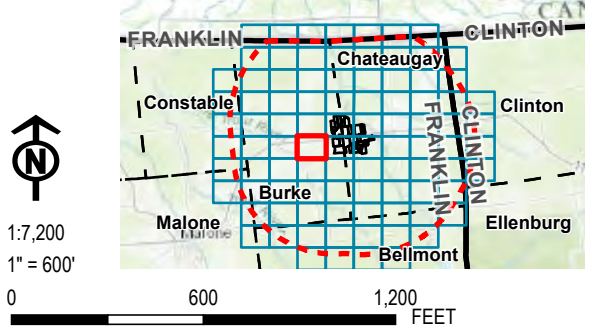
| | | | |
|--|---------------|--|--------|
| PROJECT: | | BROOKSIDE SOLAR LLC TOWNS OF BURKE & CHATEAUGAY FRANKLIN COUNTY, NY | |
| TITLE: | | | |
| AGRICULTURAL LAND IN THE STUDY AREA | | | |
| DRAWN BY: | P. JACQUES | PROJ. NO.: | 373210 |
| CHECKED BY: | J. FREDENBURG | FIGURE 15-1 Sheet 47 of 92 | |
| APPROVED BY: | H. EFFLER | | |
| DATE: | JANUARY 2022 | | |
| | | 215 GREENFIELD PKWY, STE 102 LIVERPOOL, NY 13088 | |
| FILE: | | Ex_Master.aprx | |

Coordinate System: NAD 1983 StatePlane New York East FIPS 3101 Feet; Map Rotation: 0
 -- Saved By: PJACQUES on 1/21/2022, 13:18:16 PM; Layout Name: Brookside_9; Application: Figure15-1_StudyAreaAgl; and 11x17



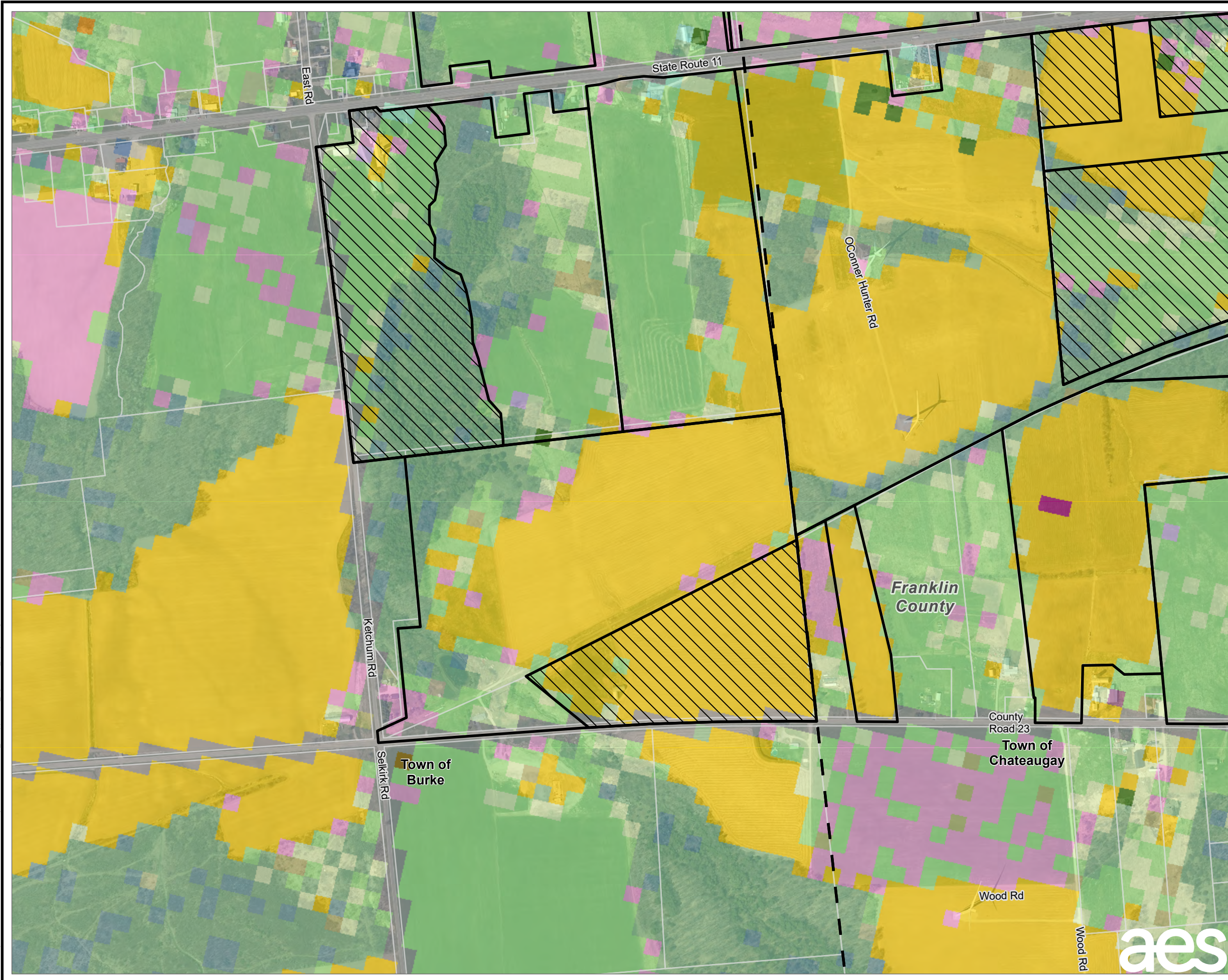
- LANDOWNER-IMPOSED DEVELOPMENT RESTRICTION AREA
- FACILITY SITE
- PARCELS IN STUDY AREA
- FIVE-MILE STUDY AREA BOUNDARY
- VILLAGE BOUNDARY
- COUNTY BOUNDARY
- TOWN BOUNDARY
- CORN
- SOYBEANS
- ALFALFA
- OTHER HAY/NON ALFALFA
- CLOVER/WILDFLOWERS
- SOD/GRASS SEED
- FALLOW/IDLE CROPLAND
- DEVELOPED/OPEN SPACE
- DEVELOPED/LOW INTENSITY
- DEVELOPED/MED INTENSITY
- BARREN
- DECIDUOUS FOREST
- EVERGREEN FOREST
- MIXED FOREST
- SHRUBLAND
- GRASSLAND/PASTURE
- WOODY WETLANDS
- HERBACEOUS WETLANDS

NOTES:
 1. THIS FIGURE IS DESIGNED TO BE VIEWED OR PRINTED IN COLOR AT 11X17.
 BASE MAP: NYSGIS "LATEST ORTHOIMAGERY" ONLINE SERVICE LAYER, IMAGERY DATE 2020.
 DATA SOURCES: TRC, NYSGIS, NASS.



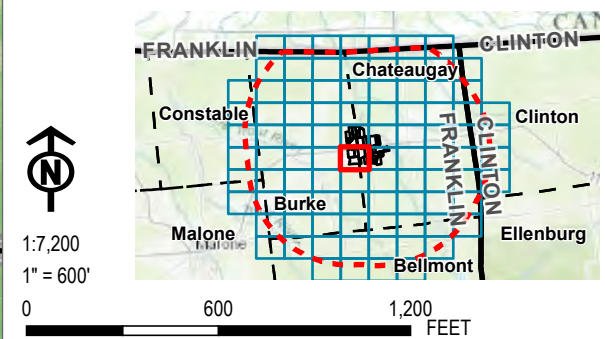
| | | | |
|-----------------|---------------|--|--------|
| PROJECT: | | BROOKSIDE SOLAR LLC TOWNS OF BURKE & CHATEAUGAY FRANKLIN COUNTY, NY | |
| TITLE: | | AGRICULTURAL LAND IN THE STUDY AREA | |
| DRAWN BY: | P. JACQUES | PROJ. NO.: | 373210 |
| CHECKED BY: | J. FREDENBURG | FIGURE 15-1 Sheet 48 of 92 | |
| APPROVED BY: | H. EFFLER | | |
| DATE: | JANUARY 2022 | | |
| | | 215 GREENFIELD PKWY, STE 102 LIVERPOOL, NY 13088 | |
| FILE: | | Ex_Master.aprx | |

Coordinate System: NAD 1983 StatePlane New York East FIPS 3101 Feet; Map Rotation: 0
 -- Saved By: PJACQUES on 1/21/2022, 13:18:16 PM; Layout Name: Brookside_94cApplication_Figure15-1_StudyAreaAgl_and11x17



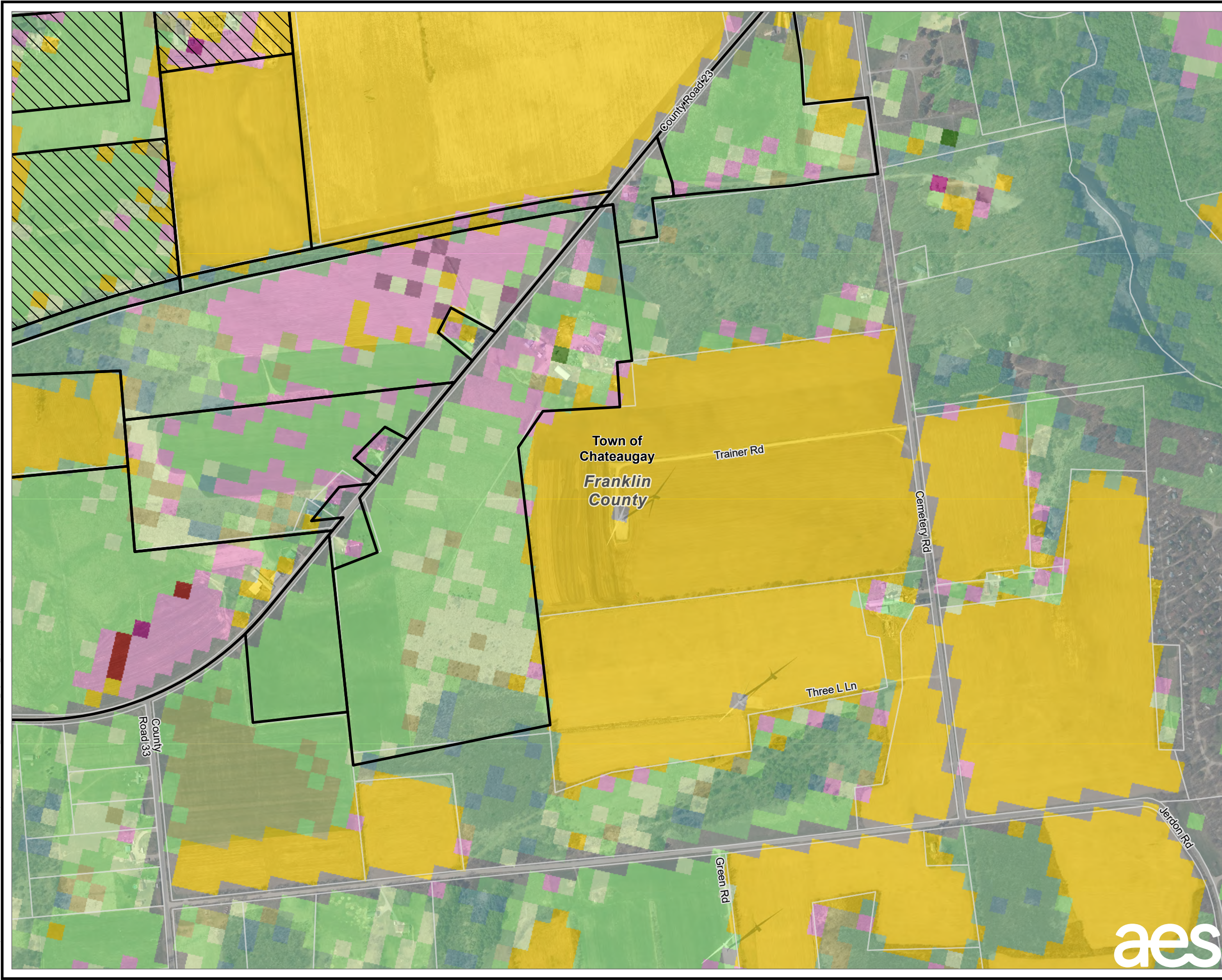
- EXISTING 115 KV TRANSMISSION LINE
- LANDOWNER-IMPOSED DEVELOPMENT RESTRICTION AREA
- FACILITY SITE
- PARCELS IN STUDY AREA
- FIVE-MILE STUDY AREA BOUNDARY
- COUNTY BOUNDARY
- TOWN BOUNDARY
- CORN
- SOYBEANS
- WINTER WHEAT
- RYE
- OATS
- ALFALFA
- OTHER HAY/NON ALFALFA
- SOD/GRASS SEED
- FALLOW/IDLE CROPLAND
- OPEN WATER
- DEVELOPED/OPEN SPACE
- DEVELOPED/LOW INTENSITY
- DEVELOPED/MED INTENSITY
- DEVELOPED/HIGH INTENSITY
- BARREN
- DECIDUOUS FOREST
- EVERGREEN FOREST
- MIXED FOREST
- SHRUBLAND
- GRASSLAND/PASTURE
- WOODY WETLANDS
- HERBACEOUS WETLANDS

NOTES:
 1. THIS FIGURE IS DESIGNED TO BE VIEWED OR PRINTED IN COLOR AT 11X17.
 BASE MAP: NYSGIS "LATEST ORTHOIMAGERY" ONLINE SERVICE LAYER, IMAGERY DATE 2020.
 DATA SOURCES: TRC, NYSGIS, NASS.



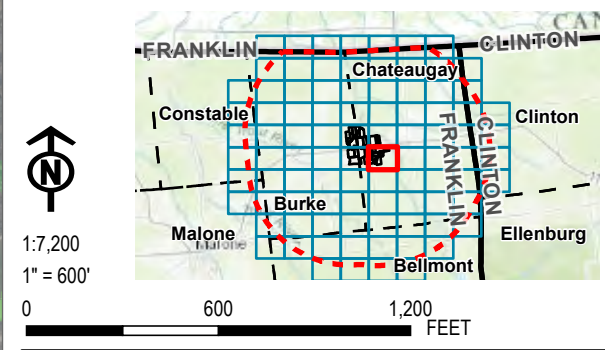
| | | | |
|--------------|---------------|--|--------|
| PROJECT: | | BROOKSIDE SOLAR LLC TOWNS OF BURKE & CHATEAUGAY FRANKLIN COUNTY, NY | |
| TITLE: | | AGRICULTURAL LAND IN THE STUDY AREA | |
| DRAWN BY: | P. JACQUES | PROJ. NO.: | 373210 |
| CHECKED BY: | J. FREDENBURG | FIGURE 15-1 Sheet 49 of 92 | |
| APPROVED BY: | H. EFFLER | | |
| DATE: | JANUARY 2022 | | |
| | | 215 GREENFIELD PKWY, STE 102 LIVERPOOL, NY 13088 | |
| FILE: | | Ex_Master.aprx | |

Coordinate System: NAD 1983 StatePlane New York East FIPS 3101 Feet; Map Rotation: 0
 -- Saved By: PJACQUES on 1/21/2022, 1:18:15 PM; Layout Name: Brookside_94cApplication_Figure15-1_StudyAreaAgl_and11x17



- EXISTING 115 KV TRANSMISSION LINE
- LANDOWNER-IMPOSED DEVELOPMENT RESTRICTION AREA
- FACILITY SITE
- PARCELS IN STUDY AREA
- FIVE-MILE STUDY AREA BOUNDARY
- COUNTY BOUNDARY
- TOWN BOUNDARY
- CORN
- SOYBEANS
- RYE
- OATS
- ALFALFA
- OTHER HAY/NON ALFALFA
- DRY BEANS
- SOD/GRASS SEED
- FALLOW/IDLE CROPLAND
- DEVELOPED/OPEN SPACE
- DEVELOPED/LOW INTENSITY
- DEVELOPED/HIGH INTENSITY
- BARREN
- DECIDUOUS FOREST
- EVERGREEN FOREST
- MIXED FOREST
- SHRUBLAND
- GRASSLAND/PASTURE
- WOODY WETLANDS
- HERBACEOUS WETLANDS

NOTES:
 1. THIS FIGURE IS DESIGNED TO BE VIEWED OR PRINTED IN COLOR AT 11X17.
 BASE MAP: NYSGIS "LATEST ORTHOIMAGERY" ONLINE SERVICE LAYER, IMAGERY DATE 2020.
 DATA SOURCES: TRC, NYSGIS, NASS.

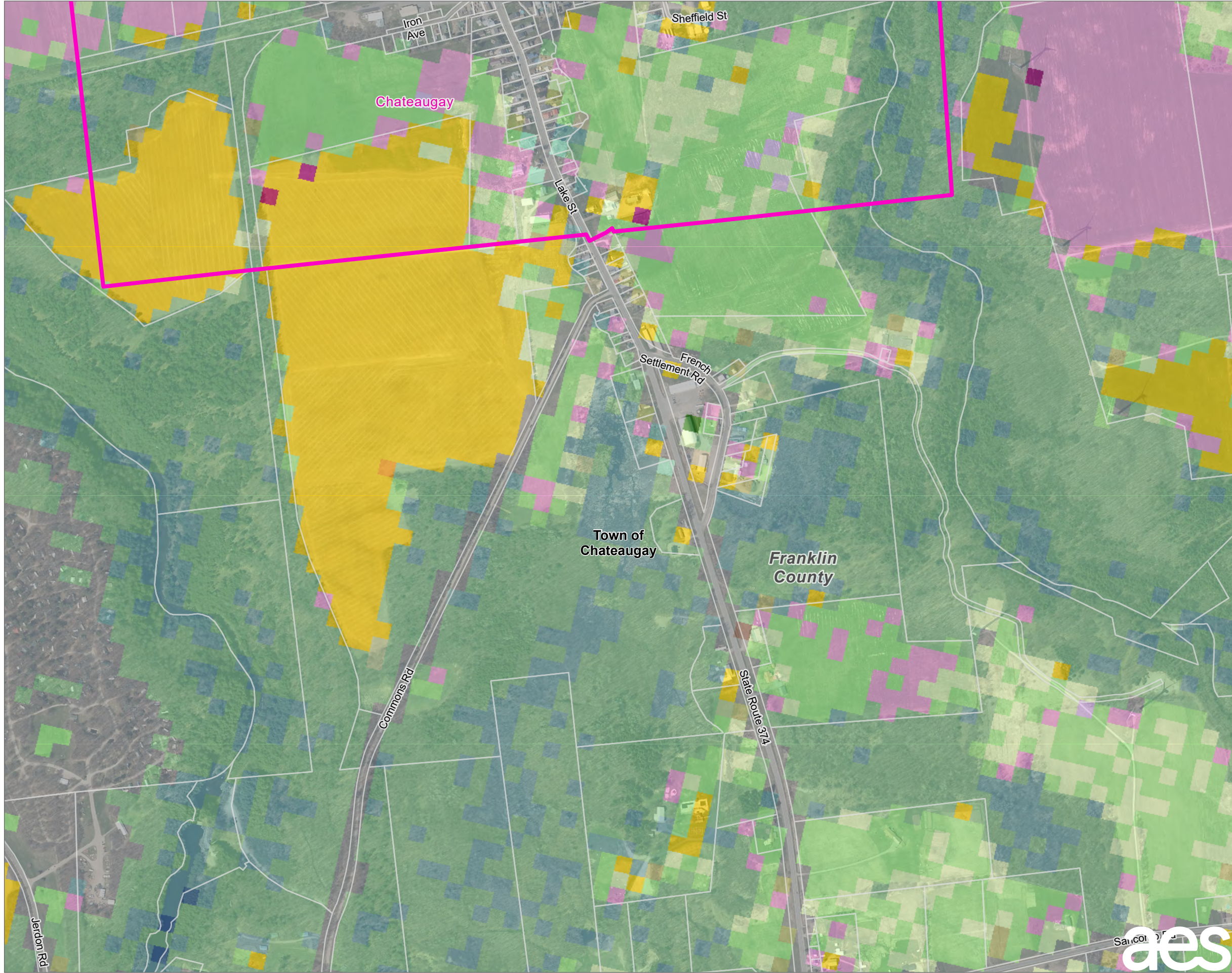


| | | | |
|--------------|---------------|--|--------|
| PROJECT: | | BROOKSIDE SOLAR LLC TOWNS OF BURKE & CHATEAUGAY FRANKLIN COUNTY, NY | |
| TITLE: | | AGRICULTURAL LAND IN THE STUDY AREA | |
| DRAWN BY: | P. JACQUES | PROJ. NO.: | 373210 |
| CHECKED BY: | J. FREDENBURG | FIGURE 15-1 Sheet 50 of 92 | |
| APPROVED BY: | H. EFFLER | | |
| DATE: | JANUARY 2022 | | |
| FILE: | | 215 GREENFIELD PKWY, STE 102 LIVERPOOL, NY 13088 | |



Ex_Master.aprx

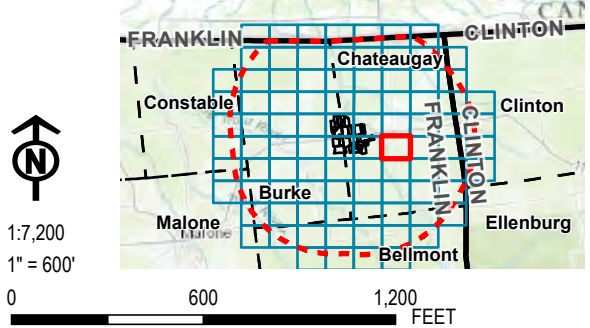
Coordinate System: NAD 1983 StatePlane New York East FIPS 3101 Feet; Map Rotation: 0
 -- Saved By: PJACQUES on 1/21/2022, 13:18:16 PM; Layout Name: Brookside_9; Application: Figure15-1_StudyAreaAgl_and11x17



- LANDOWNER-IMPOSED DEVELOPMENT RESTRICTION AREA
- FACILITY SITE
- PARCELS IN STUDY AREA
- FIVE-MILE STUDY AREA BOUNDARY
- VILLAGE BOUNDARY
- COUNTY BOUNDARY
- TOWN BOUNDARY
- CORN
- SORGHUM
- SOYBEANS
- DURUM WHEAT
- ALFALFA
- OTHER HAY/NON ALFALFA
- CLOVER/WILDFLOWERS
- SOD/GRASS SEED
- FALLOW/IDLE CROPLAND
- APPLES
- OPEN WATER
- DEVELOPED/OPEN SPACE
- DEVELOPED/LOW INTENSITY
- DEVELOPED/MED INTENSITY
- DEVELOPED/HIGH INTENSITY
- BARREN
- DECIDUOUS FOREST
- EVERGREEN FOREST
- MIXED FOREST
- SHRUBLAND
- GRASSLAND/PASTURE
- WOODY WETLANDS
- HERBACEOUS WETLANDS

NOTES:
 1. THIS FIGURE IS DESIGNED TO BE VIEWED OR PRINTED IN COLOR AT 11X17.

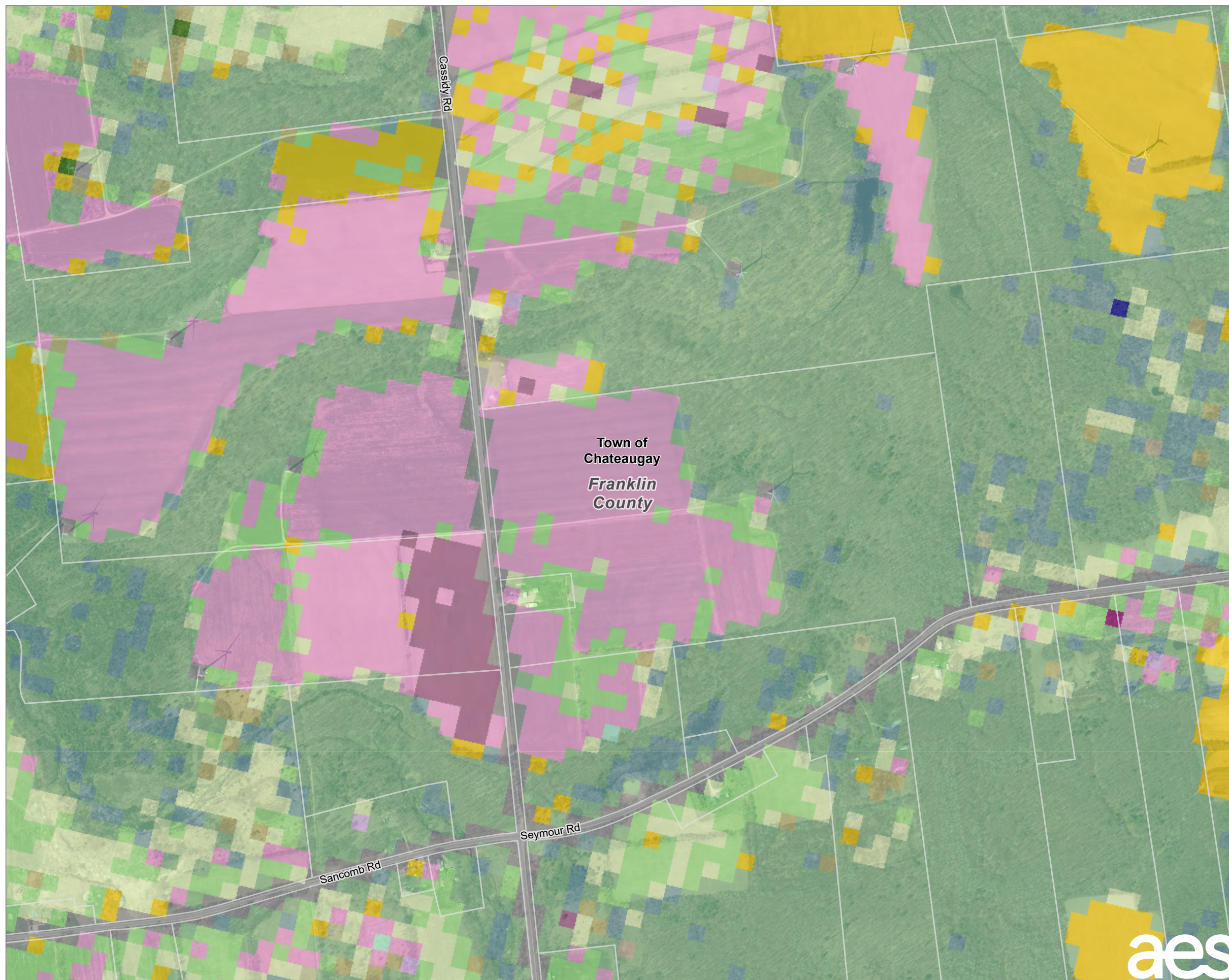
BASE MAP: NYSGIS "LATEST ORTHOIMAGERY" ONLINE SERVICE LAYER, IMAGERY DATE 2020.
 DATA SOURCES: TRC, NYSGIS, NASS.



| | | | |
|--------------|----------------|--|--------|
| PROJECT: | | BROOKSIDE SOLAR LLC TOWNS OF BURKE & CHATEAUGAY FRANKLIN COUNTY, NY | |
| TITLE: | | AGRICULTURAL LAND IN THE STUDY AREA | |
| DRAWN BY: | P. JACQUES | PROJ. NO.: | 373210 |
| CHECKED BY: | J. FREDENBURG | FIGURE 15-1 Sheet 51 of 92 | |
| APPROVED BY: | H. EFFLER | | |
| DATE: | JANUARY 2022 | 215 GREENFIELD PKWY, STE 102 LIVERPOOL, NY 13088 | |
| FILE: | Ex_Master.aprx | | |

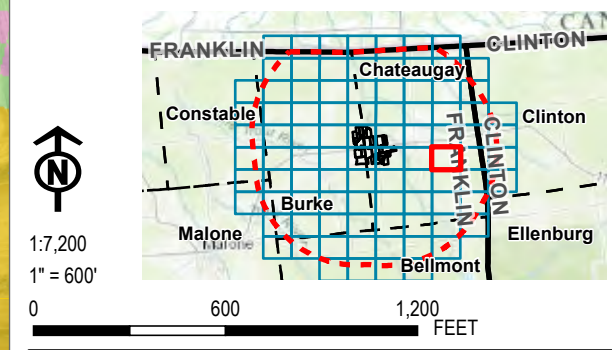


Coordinate System: NAD 1983 StatePlane New York East FIPS 3101 Feet; Map Rotation: 0
 -- Saved By: PJACQUES on 1/21/2022, 13:18:15 PM; Layout Name: Brookside_9.aecApplication; Figure 15-1_StudyAreaAgl.mxd



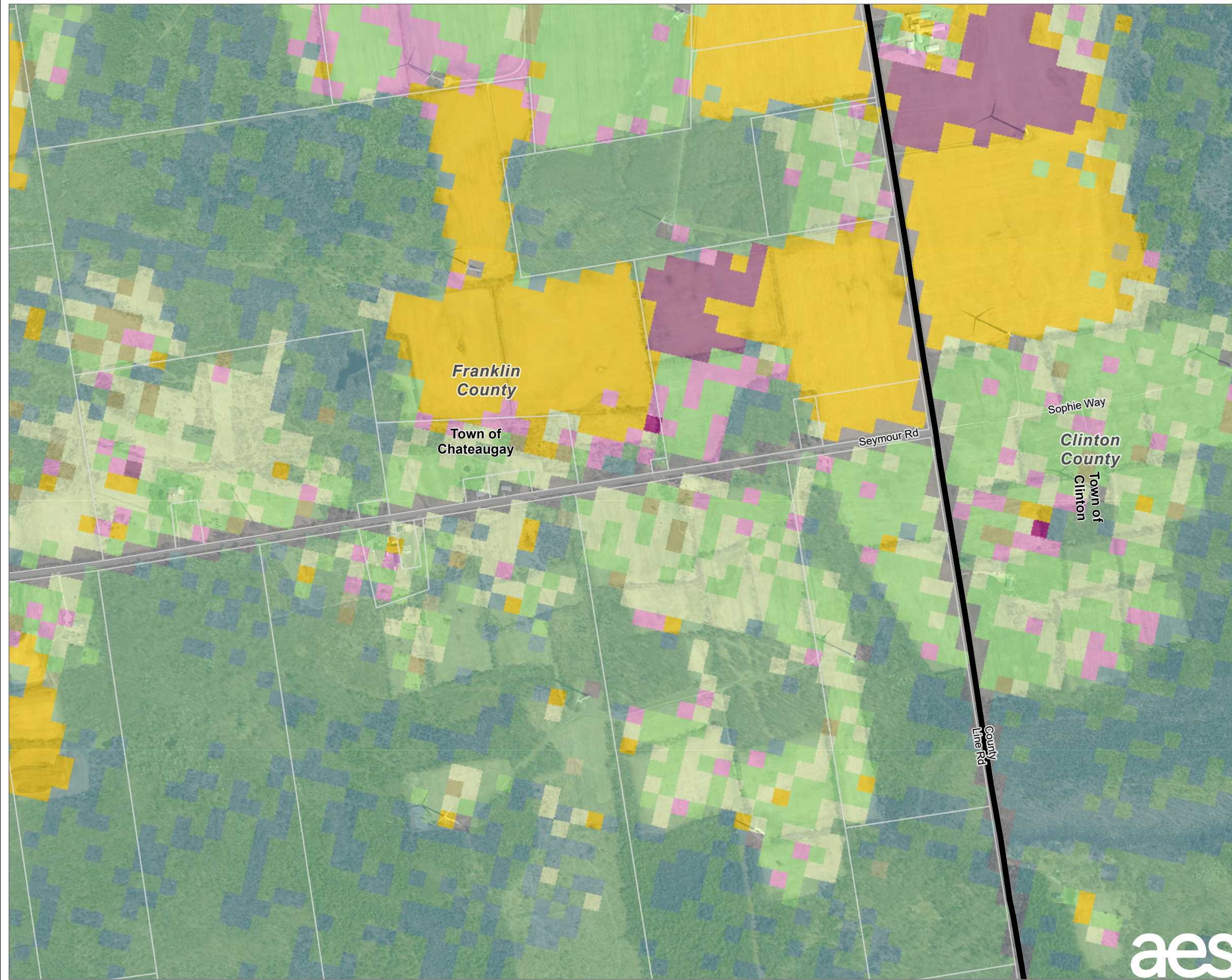
- LANDOWNER-IMPOSED DEVELOPMENT RESTRICTION AREA
- FACILITY SITE
- PARCELS IN STUDY AREA
- FIVE-MILE STUDY AREA BOUNDARY
- COUNTY BOUNDARY
- TOWN BOUNDARY
- CORN
- SOYBEANS
- RYE
- OATS
- ALFALFA
- OTHER HAY/NON ALFALFA
- CLOVER/WILDFLOWERS
- SOD/GRASS SEED
- FALLOW/IDLE CROPLAND
- DEVELOPED/OPEN SPACE
- DEVELOPED/LOW INTENSITY
- BARREN
- DECIDUOUS FOREST
- EVERGREEN FOREST
- MIXED FOREST
- SHRUBLAND
- GRASSLAND/PASTURE
- WOODY WETLANDS
- HERBACEOUS WETLANDS

NOTES:
 1. THIS FIGURE IS DESIGNED TO BE VIEWED OR PRINTED IN COLOR AT 11X17.
 BASE MAP: NYSGIS "LATEST ORTHOIMAGERY" ONLINE SERVICE LAYER, IMAGERY DATE 2020.
 DATA SOURCES: TRC, NYSGIS, NASS.



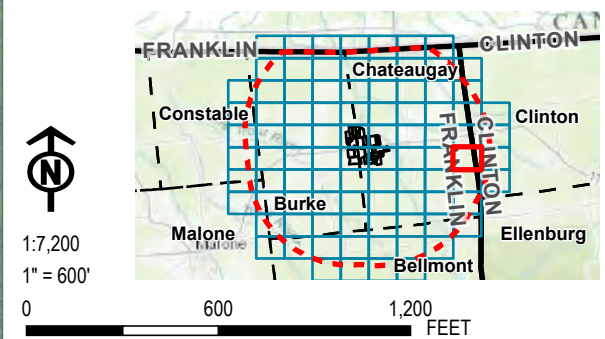
| | | | |
|-----------------|---------------|--|--------|
| PROJECT: | | BROOKSIDE SOLAR LLC TOWNS OF BURKE & CHATEAUGAY FRANKLIN COUNTY, NY | |
| TITLE: | | AGRICULTURAL LAND IN THE STUDY AREA | |
| DRAWN BY: | P. JACQUES | PROJ. NO.: | 373210 |
| CHECKED BY: | J. FREDENBURG | FIGURE 15-1 Sheet 52 of 92 | |
| APPROVED BY: | H. EFFLER | | |
| DATE: | JANUARY 2022 | | |
| | | 215 GREENFIELD PKWY, STE 102 LIVERPOOL, NY 13088 | |
| FILE: | | Ex_Master.aprx | |

Coordinate System: NAD 1983 StatePlane New York East FIPS 3101 Feet; Map Rotation: 0
 -- Saved By: P.JACQUES on 1/21/2022, 13:18:15 PM; Layout Name: Brookside_9.aecApplication_Figure15-1_StudyAreaAgl_and11x17



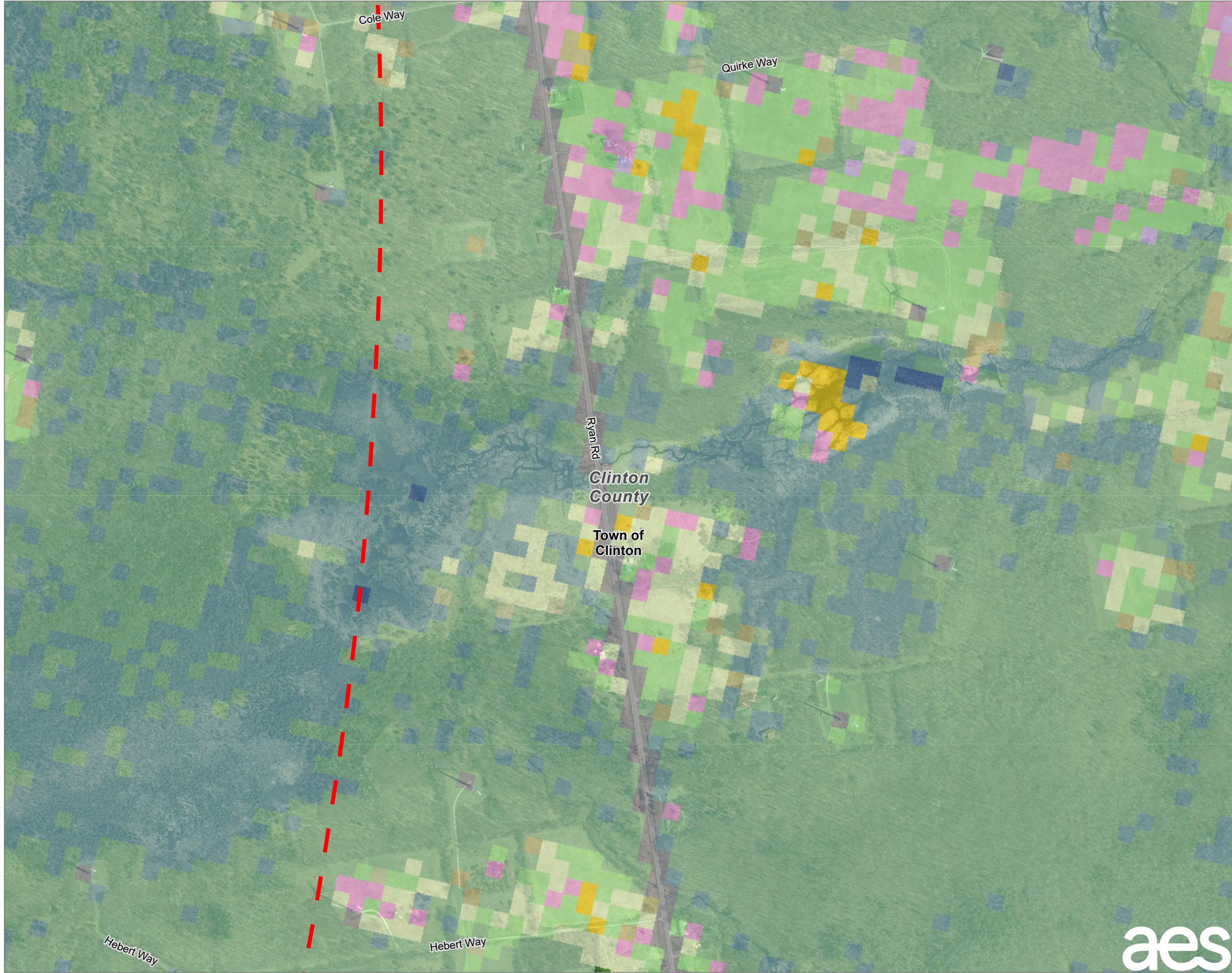
- LANDOWNER-IMPOSED DEVELOPMENT RESTRICTION AREA
- FACILITY SITE
- PARCELS IN STUDY AREA
- FIVE-MILE STUDY AREA BOUNDARY
- COUNTY BOUNDARY
- TOWN BOUNDARY
- CORN
- RYE
- OATS
- ALFALFA
- OTHER HAY/NON ALFALFA
- FALLOW/IDLE CROPLAND
- DEVELOPED/OPEN SPACE
- DEVELOPED/LOW INTENSITY
- DECIDUOUS FOREST
- EVERGREEN FOREST
- MIXED FOREST
- SHRUBLAND
- GRASSLAND/PASTURE
- WOODY WETLANDS
- HERBACEOUS WETLANDS

NOTES:
 1. THIS FIGURE IS DESIGNED TO BE VIEWED OR PRINTED IN COLOR AT 11X17.
 BASE MAP: NYSGIS "LATEST ORTHOIMAGERY" ONLINE SERVICE LAYER, IMAGERY DATE 2020.
 DATA SOURCES: TRC, NYSGIS, NASS.



| | | | |
|--|---------------|--|--------|
| PROJECT: | | BROOKSIDE SOLAR LLC TOWNS OF BURKE & CHATEAUGAY FRANKLIN COUNTY, NY | |
| TITLE: | | | |
| AGRICULTURAL LAND IN THE STUDY AREA | | | |
| DRAWN BY: | P. JACQUES | PROJ. NO.: | 373210 |
| CHECKED BY: | J. FREDENBURG | FIGURE 15-1 Sheet 53 of 92 | |
| APPROVED BY: | H. EFFLER | | |
| DATE: | JANUARY 2022 | | |
| | | 215 GREENFIELD PKWY, STE 102 LIVERPOOL, NY 13088 | |
| FILE: | | Ex_Master.aprx | |

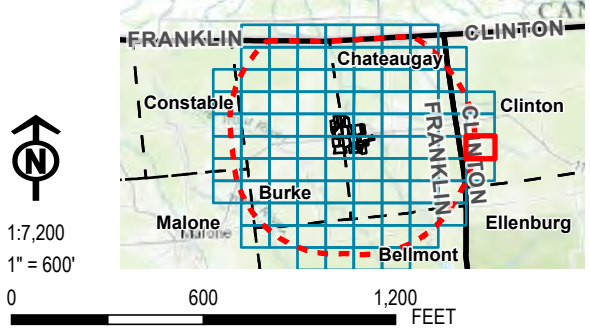
Coordinate System: NAD 1983 StatePlane New York East FIPS 3101 Feet; Map Rotation: 0
 -- Served By: P.JACQUES on 1/21/2022, 13:18:16 PM; Layout Name: Brookside_9.aecApplication_Figure15-1_StudyAreaAgl_and11x17



- LANDOWNER-IMPOSED DEVELOPMENT RESTRICTION AREA
- FACILITY SITE
- PARCELS IN STUDY AREA
- FIVE-MILE STUDY AREA BOUNDARY
- COUNTY BOUNDARY
- TOWN BOUNDARY
- CORN
- ALFALFA
- OTHER HAY/NON ALFALFA
- CLOVER/WILDFLOWERS
- FALLOW/IDLE CROPLAND
- OPEN WATER
- DEVELOPED/OPEN SPACE
- DEVELOPED/LOW INTENSITY
- BARREN
- DECIDUOUS FOREST
- EVERGREEN FOREST
- MIXED FOREST
- SHRUBLAND
- GRASSLAND/PASTURE
- WOODY WETLANDS
- HERBACEOUS WETLANDS

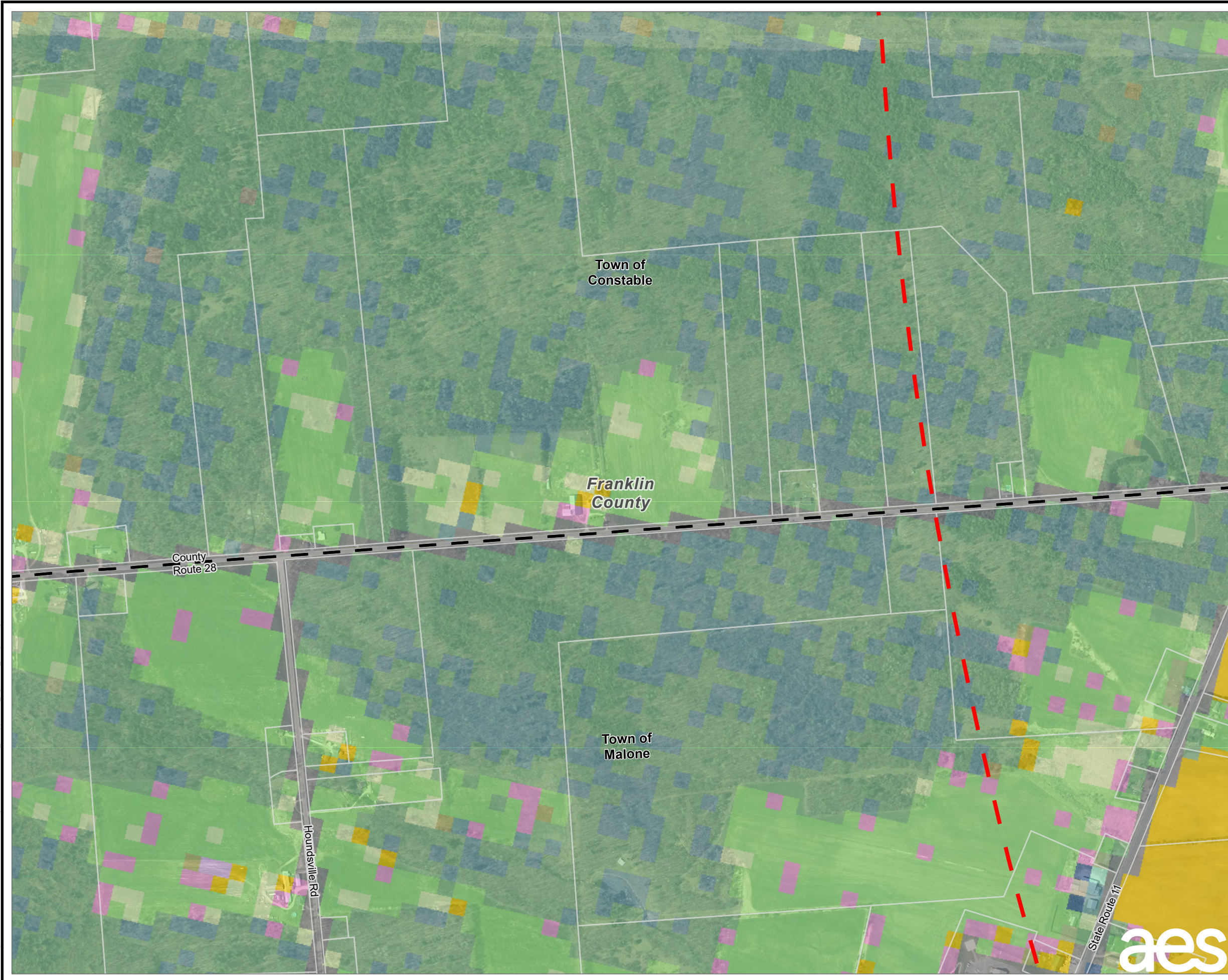
NOTES:
 1. THIS FIGURE IS DESIGNED TO BE VIEWED OR PRINTED IN COLOR AT 11X17.

BASE MAP: NYSGIS "LATEST ORTHOIMAGERY" ONLINE SERVICE LAYER, IMAGERY DATE 2020.
 DATA SOURCES: TRC, NYSGIS, NASS.



| | | | |
|--------------|----------------|--|--------|
| PROJECT: | | BROOKSIDE SOLAR LLC TOWNS OF BURKE & CHATEAUGAY FRANKLIN COUNTY, NY | |
| TITLE: | | AGRICULTURAL LAND IN THE STUDY AREA | |
| DRAWN BY: | P. JACQUES | PROJ. NO.: | 373210 |
| CHECKED BY: | J. FREDENBURG | FIGURE 15-1 Sheet 54 of 92 | |
| APPROVED BY: | H. EFFLER | | |
| DATE: | JANUARY 2022 | 215 GREENFIELD PKWY, STE 102 LIVERPOOL, NY 13088 | |
| FILE: | Ex_Master.aprx | | |

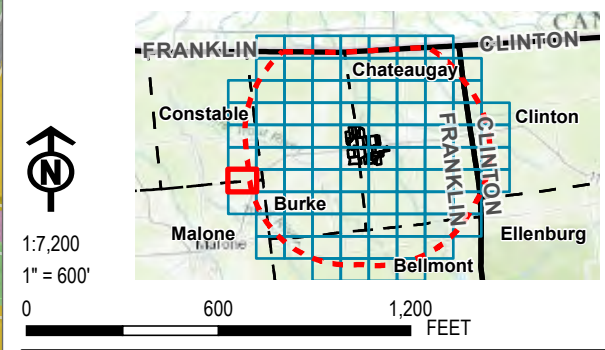
Coordinate System: NAD 1983 StatePlane New York East FIPS 3101 Feet; Map Rotation: 0
 -- Saved By: PJACQUES on 1/21/2022, 13:16:16 PM; Layout Name: Brookside_9; Application: Figure 15-1_StudyArea; and 11x17



- EXISTING 115 KV TRANSMISSION LINE
- LANDOWNER-IMPOSED DEVELOPMENT RESTRICTION AREA
- FACILITY SITE
- PARCELS IN STUDY AREA
- FIVE-MILE STUDY AREA BOUNDARY
- COUNTY BOUNDARY
- TOWN BOUNDARY
- CORN
- ALFALFA
- OTHER HAY/NON ALFALFA
- CLOVER/WILDFLOWERS
- SOD/GRASS SEED
- FALLOW/IDLE CROPLAND
- OPEN WATER
- DEVELOPED/OPEN SPACE
- DEVELOPED/LOW INTENSITY
- DEVELOPED/MED INTENSITY
- BARREN
- DECIDUOUS FOREST
- EVERGREEN FOREST
- MIXED FOREST
- SHRUBLAND
- GRASSLAND/PASTURE
- WOODY WETLANDS
- HERBACEOUS WETLANDS

NOTES:
 1. THIS FIGURE IS DESIGNED TO BE VIEWED OR PRINTED IN COLOR AT 11X17.

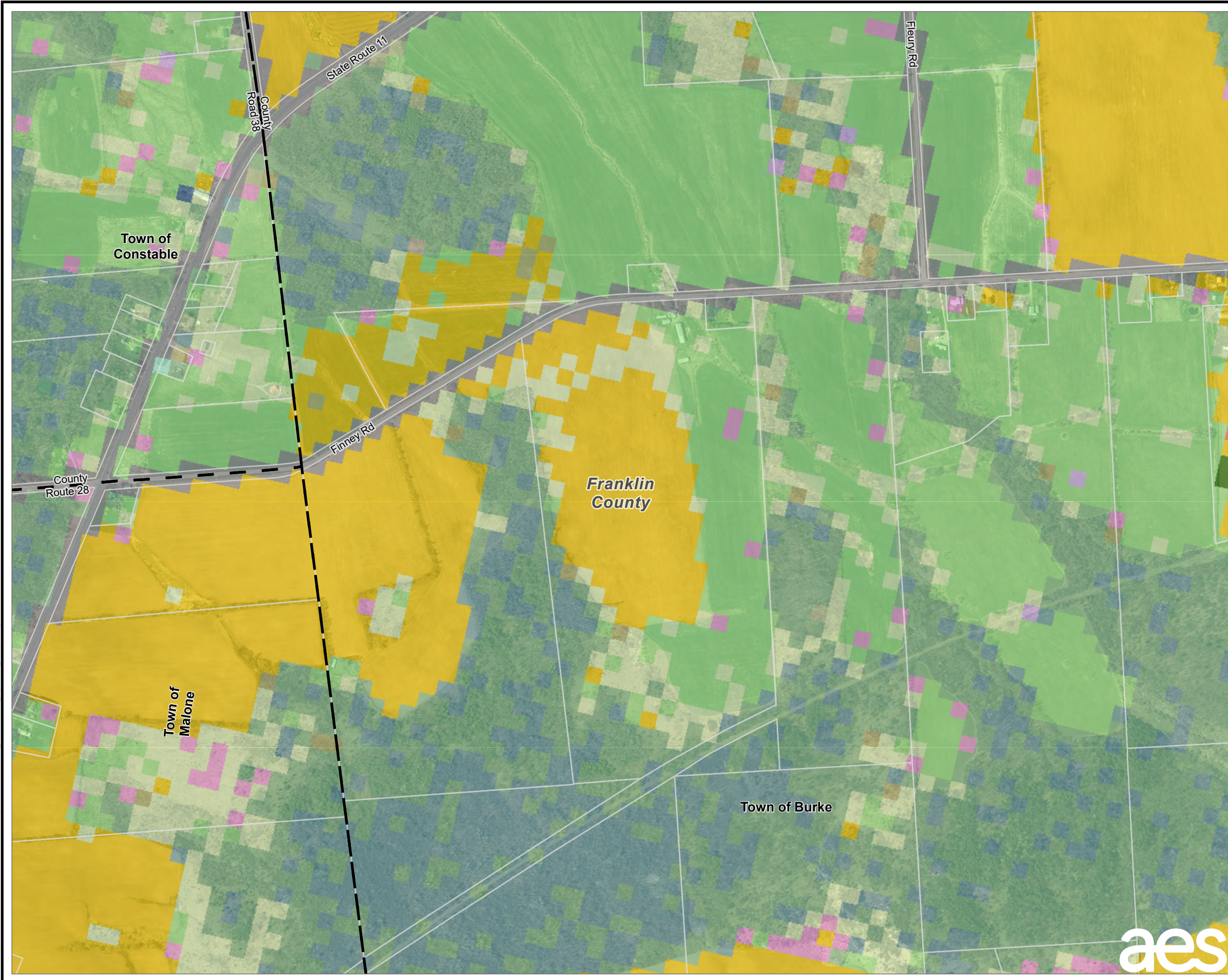
BASE MAP: NYSGIS "LATEST ORTHOIMAGERY" ONLINE SERVICE LAYER, IMAGERY DATE 2020.
 DATA SOURCES: TRC, NYSGIS, NASS.



| | | | |
|--------------|----------------|--|--------|
| PROJECT: | | BROOKSIDE SOLAR LLC TOWNS OF BURKE & CHATEAUGAY FRANKLIN COUNTY, NY | |
| TITLE: | | AGRICULTURAL LAND IN THE STUDY AREA | |
| DRAWN BY: | P. JACQUES | PROJ. NO.: | 373210 |
| CHECKED BY: | J. FREDENBURG | FIGURE 15-1 Sheet 55 of 92 | |
| APPROVED BY: | H. EFFLER | | |
| DATE: | JANUARY 2022 | 215 GREENFIELD PKWY, STE 102 LIVERPOOL, NY 13088 | |
| FILE: | Ex_Master.aprx | | |

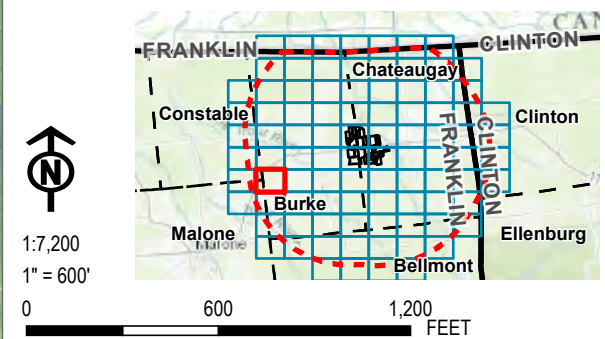


Coordinate System: NAD 1983 StatePlane New York East FIPS 3101 Feet; Map Rotation: 0
 -- Saved By: PJACQUES on 1/21/2022, 13:16:16 PM; Layout Name: Brookside_9; Application: Figure15-1_StudyAreaAgl.mxd; 11x17



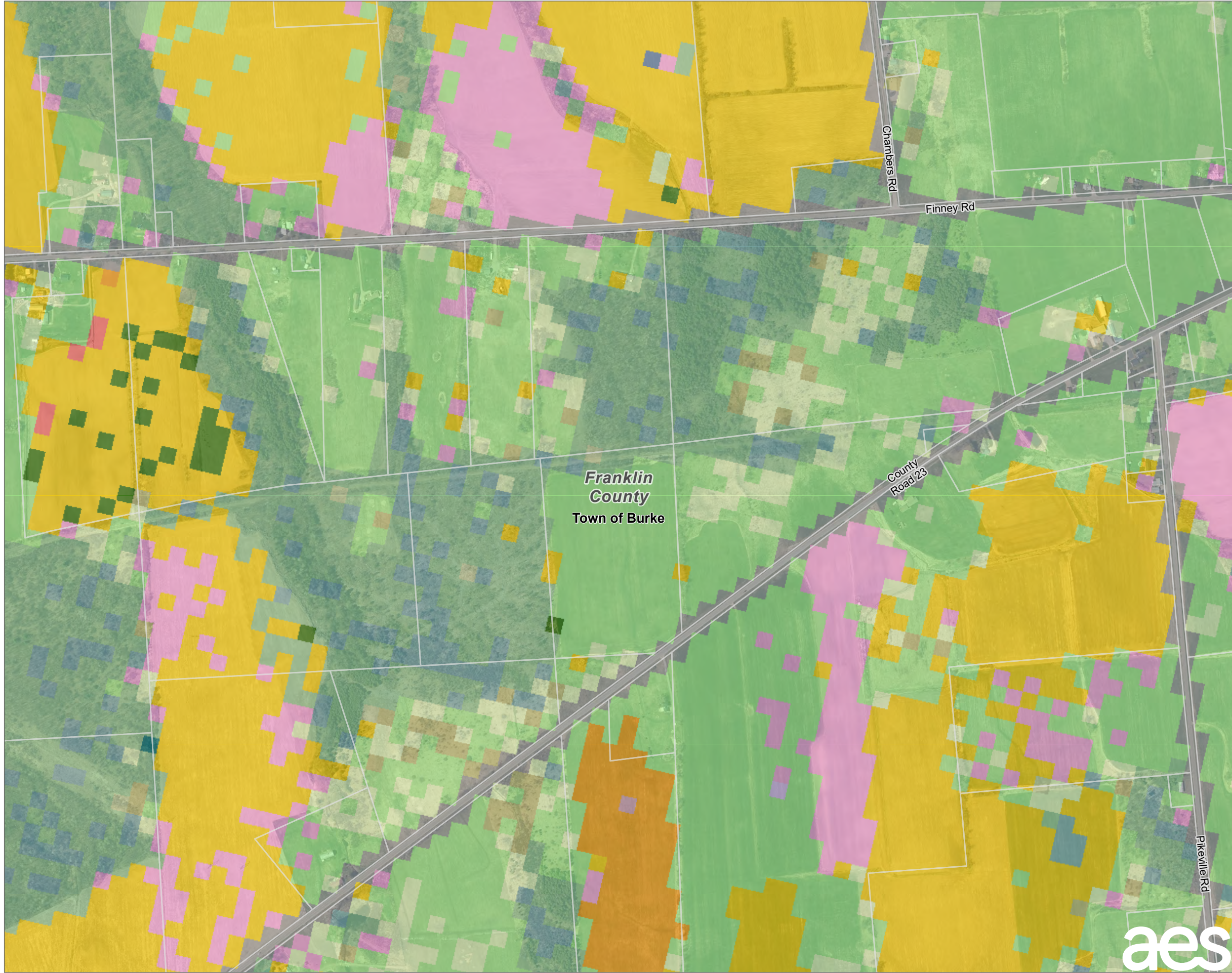
- EXISTING 115 KV TRANSMISSION LINE
- LANDOWNER-IMPOSED DEVELOPMENT RESTRICTION AREA
- FACILITY SITE
- PARCELS IN STUDY AREA
- FIVE-MILE STUDY AREA BOUNDARY
- COUNTY BOUNDARY
- TOWN BOUNDARY
- CORN
- SOYBEANS
- ALFALFA
- OTHER HAY/NON ALFALFA
- CLOVER/WILDFLOWERS
- SOD/GRASS SEED
- FALLOW/IDLE CROPLAND
- OPEN WATER
- DEVELOPED/OPEN SPACE
- DEVELOPED/LOW INTENSITY
- BARREN
- DECIDUOUS FOREST
- EVERGREEN FOREST
- MIXED FOREST
- SHRUBLAND
- GRASSLAND/PASTURE
- WOODY WETLANDS
- HERBACEOUS WETLANDS

NOTES:
 1. THIS FIGURE IS DESIGNED TO BE VIEWED OR PRINTED IN COLOR AT 11X17.
 BASE MAP: NYSGIS "LATEST ORTHOIMAGERY" ONLINE SERVICE LAYER, IMAGERY DATE 2020.
 DATA SOURCES: TRC, NYSGIS, NASS.



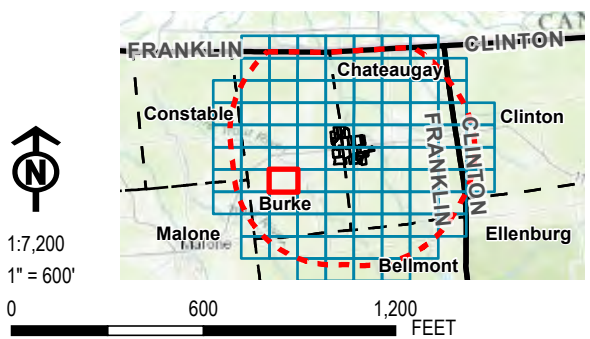
| | | | |
|--|---------------|--|--------|
| PROJECT: | | BROOKSIDE SOLAR LLC TOWNS OF BURKE & CHATEAUGAY FRANKLIN COUNTY, NY | |
| TITLE: AGRICULTURAL LAND IN THE STUDY AREA | | | |
| DRAWN BY: | P. JACQUES | PROJ. NO.: | 373210 |
| CHECKED BY: | J. FREDENBURG | FIGURE 15-1 Sheet 56 of 92 | |
| APPROVED BY: | H. EFFLER | | |
| DATE: | JANUARY 2022 | | |
| | | 215 GREENFIELD PKWY, STE 102 LIVERPOOL, NY 13088 | |
| FILE: | | Ex_Master.aprx | |

Coordinate System: NAD 1983 StatePlane New York East FIPS 3101 Feet; Map Rotation: 0
 -- Saved By: PJACQUES on 1/21/2022, 13:18:15 PM; Layout Name: Brookside_94cApplication_Figure15-1_StudyAreaAgl_and11x17



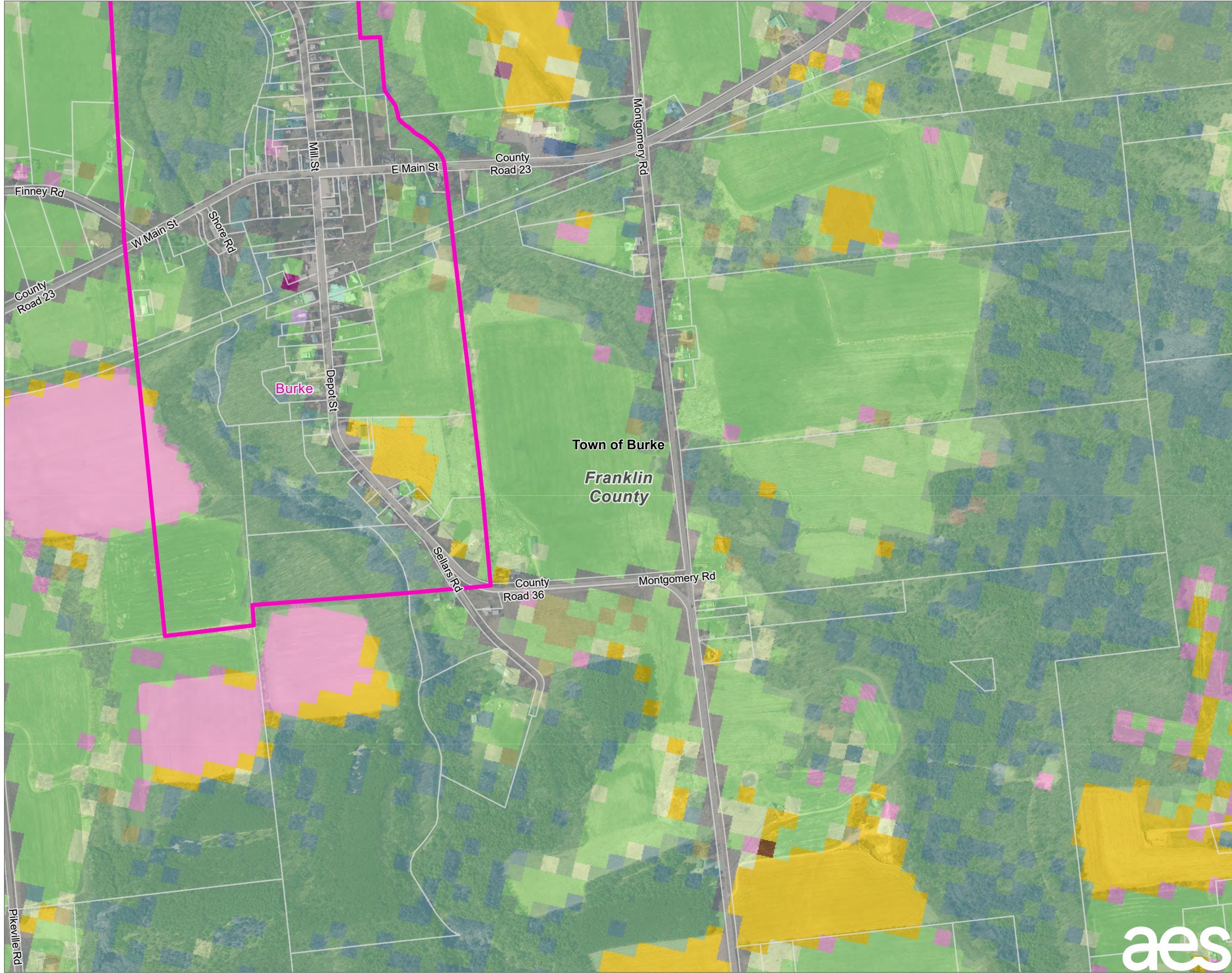
- EXISTING 115 KV TRANSMISSION LINE
- LANDOWNER-IMPOSED DEVELOPMENT RESTRICTION AREA
- FACILITY SITE
- PARCELS IN STUDY AREA
- FIVE-MILE STUDY AREA BOUNDARY
- COUNTY BOUNDARY
- TOWN BOUNDARY
- CORN
- SORGHUM
- SOYBEANS
- ALFALFA
- OTHER HAY/NON ALFALFA
- CLOVER/WILDFLOWERS
- FALLOW/IDLE CROPLAND
- CHRISTMAS TREES
- OPEN WATER
- DEVELOPED/OPEN SPACE
- DEVELOPED/LOW INTENSITY
- DEVELOPED/MED INTENSITY
- DECIDUOUS FOREST
- EVERGREEN FOREST
- MIXED FOREST
- SHRUBLAND
- GRASSLAND/PASTURE
- WOODY WETLANDS
- HERBACEOUS WETLANDS
- PUMPKINS

NOTES:
 1. THIS FIGURE IS DESIGNED TO BE VIEWED OR PRINTED IN COLOR AT 11X17.
 BASE MAP: NYSGIS "LATEST ORTHOIMAGERY" ONLINE SERVICE LAYER, IMAGERY DATE 2020.
 DATA SOURCES: TRC, NYSGIS, NASS.



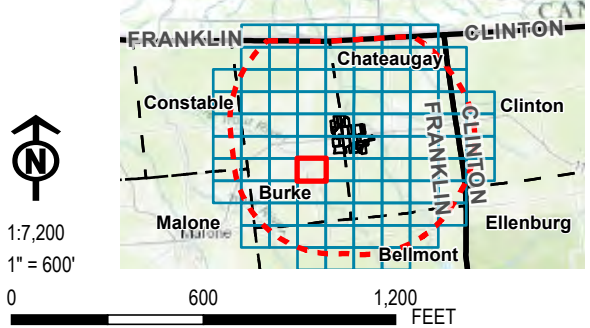
| | | | |
|--------------|---------------|--|--------|
| PROJECT: | | BROOKSIDE SOLAR LLC TOWNS OF BURKE & CHATEAUGAY FRANKLIN COUNTY, NY | |
| TITLE: | | AGRICULTURAL LAND IN THE STUDY AREA | |
| DRAWN BY: | P. JACQUES | PROJ. NO.: | 373210 |
| CHECKED BY: | J. FREDENBURG | FIGURE 15-1 Sheet 57 of 92 | |
| APPROVED BY: | H. EFFLER | | |
| DATE: | JANUARY 2022 | | |
| | | 215 GREENFIELD PKWY, STE 102 LIVERPOOL, NY 13088 | |
| | | FILE: Ex_Master.aprx | |

Coordinate System: NAD 1983 StatePlane New York East FIPS 3101 Feet; Map Rotation: 0
 -- Saved By: PJACQUES on 1/21/2022, 13:18:15 PM; Layout Name: Brookside_9.apr; Application: Figure15-1_StudyAreaAgl.mxd; 11x17



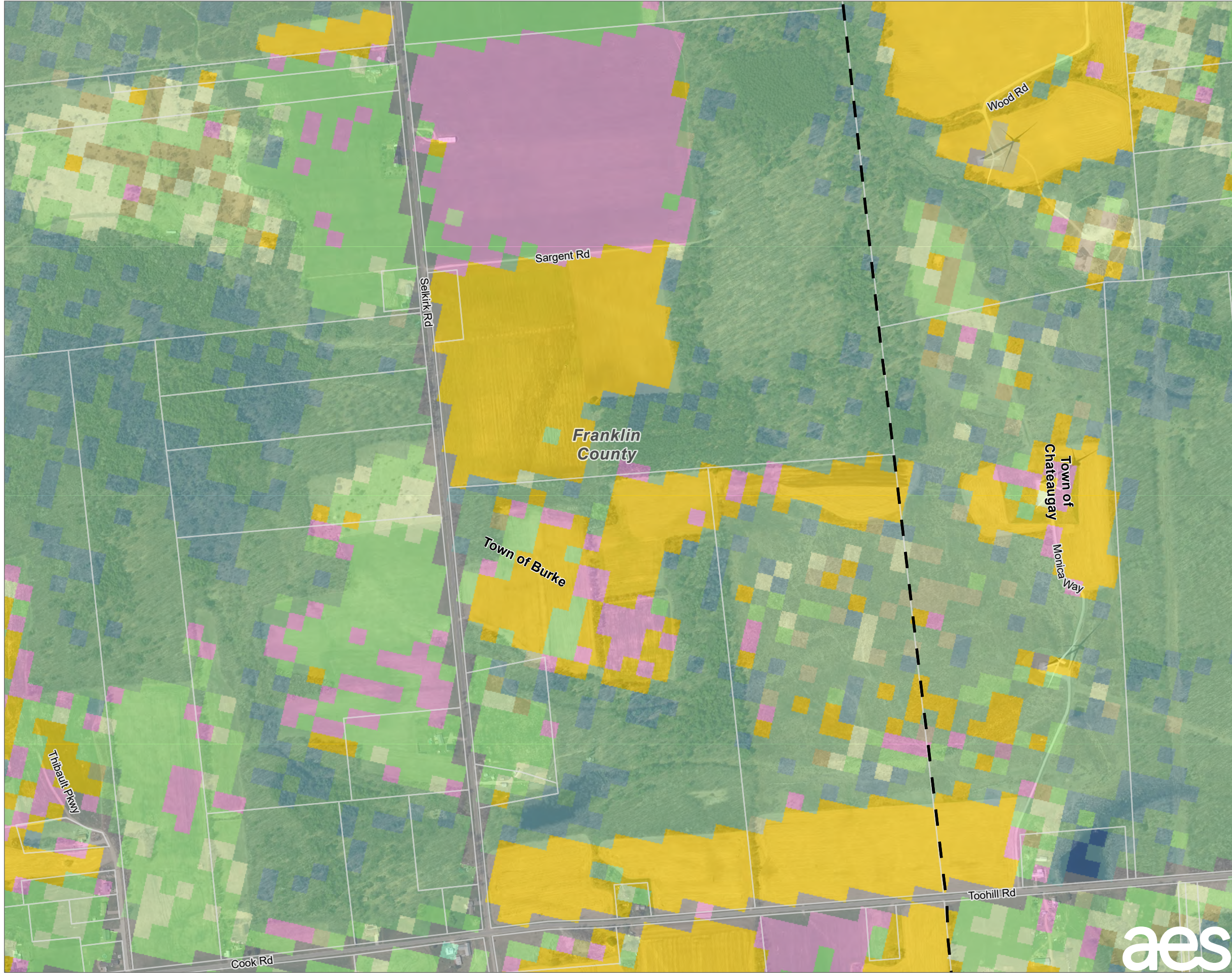
- LANDOWNER-IMPOSED DEVELOPMENT RESTRICTION AREA
- FACILITY SITE
- PARCELS IN STUDY AREA
- FIVE-MILE STUDY AREA BOUNDARY
- VILLAGE BOUNDARY
- COUNTY BOUNDARY
- TOWN BOUNDARY
- CORN
- ALFALFA
- OTHER HAY/NON ALFALFA
- POTATOES
- FALLOW/IDLE CROPLAND
- OPEN WATER
- DEVELOPED/OPEN SPACE
- DEVELOPED/LOW INTENSITY
- DEVELOPED/MED INTENSITY
- DEVELOPED/HIGH INTENSITY
- BARREN
- DECIDUOUS FOREST
- EVERGREEN FOREST
- MIXED FOREST
- SHRUBLAND
- GRASSLAND/PASTURE
- WOODY WETLANDS
- HERBACEOUS WETLANDS

NOTES:
 1. THIS FIGURE IS DESIGNED TO BE VIEWED OR PRINTED IN COLOR AT 11X17.
 BASE MAP: NYSGIS "LATEST ORTHOIMAGERY" ONLINE SERVICE LAYER, IMAGERY DATE 2020.
 DATA SOURCES: TRC, NYSGIS, NASS.



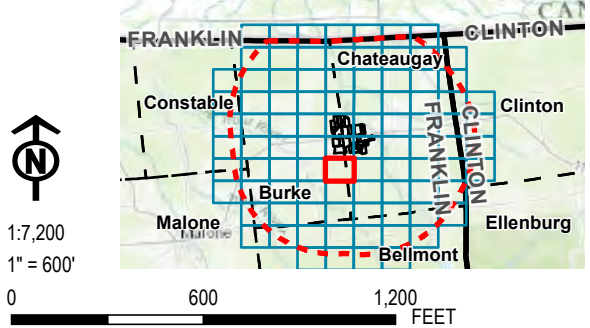
| | | | |
|--|---------------|--|--------|
| PROJECT: | | BROOKSIDE SOLAR LLC TOWNS OF BURKE & CHATEAUGAY FRANKLIN COUNTY, NY | |
| TITLE: | | | |
| AGRICULTURAL LAND IN THE STUDY AREA | | | |
| DRAWN BY: | P. JACQUES | PROJ. NO.: | 373210 |
| CHECKED BY: | J. FREDENBURG | FIGURE 15-1 Sheet 58 of 92 | |
| APPROVED BY: | H. EFFLER | | |
| DATE: | JANUARY 2022 | | |
| | | 215 GREENFIELD PKWY, STE 102 LIVERPOOL, NY 13088 | |
| FILE: | | Ex_Master.aprx | |

Coordinate System: NAD 1983 StatePlane New York East FIPS 3101 Feet; Map Rotation: 0
 -- Saved By: PJACQUES on 1/21/2022, 13:18:15 PM; Layout Name: Brookside_9; Application: Figure15-1_StudyAreaAgl; and 11x17



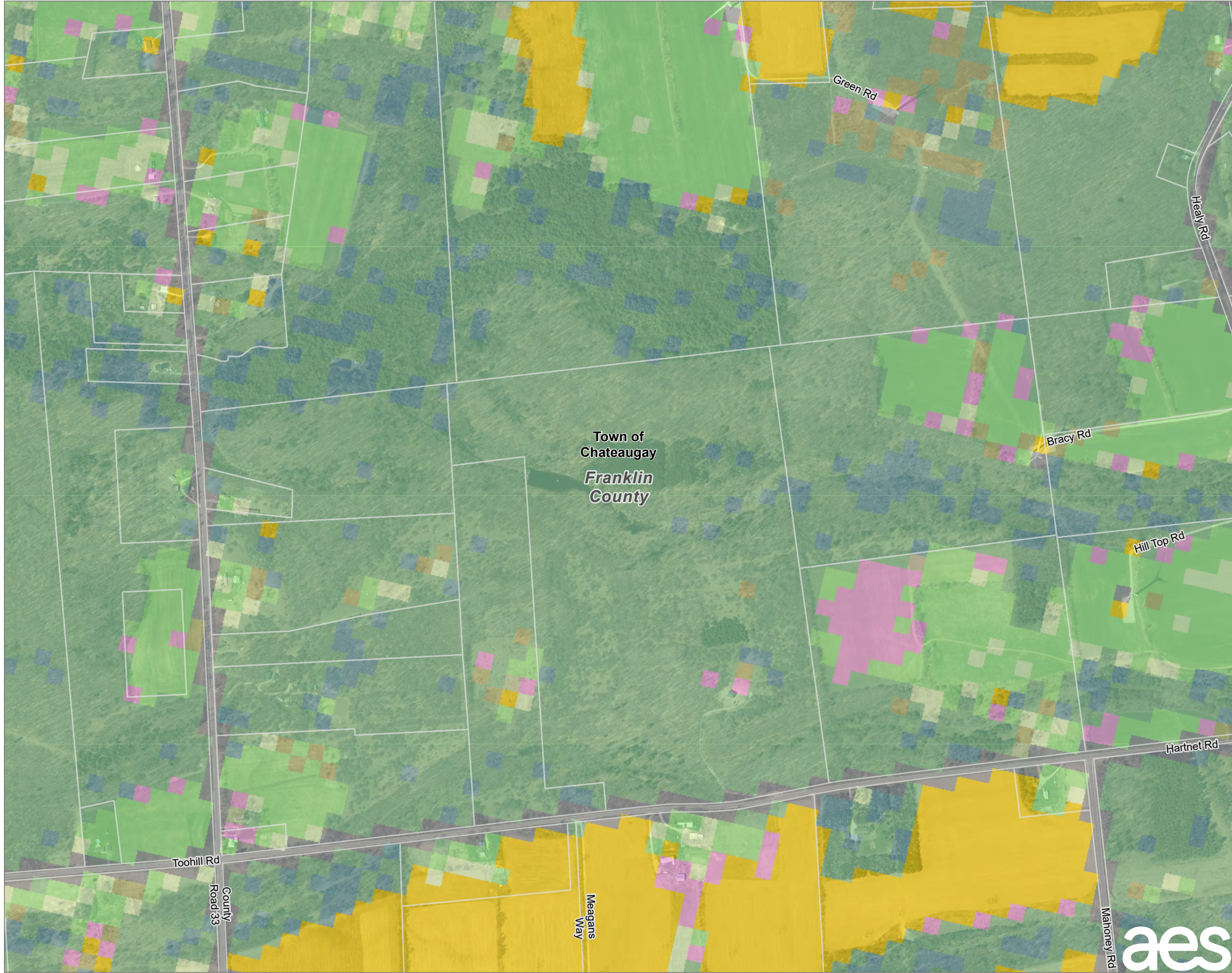
- EXISTING 115 KV TRANSMISSION LINE
- LANDOWNER-IMPOSED DEVELOPMENT RESTRICTION AREA
- FACILITY SITE
- PARCELS IN STUDY AREA
- FIVE-MILE STUDY AREA BOUNDARY
- COUNTY BOUNDARY
- TOWN BOUNDARY
- CORN
- ALFALFA
- OTHER HAY/NON ALFALFA
- FALLOW/IDLE CROPLAND
- OPEN WATER
- DEVELOPED/OPEN SPACE
- DEVELOPED/LOW INTENSITY
- BARREN
- DECIDUOUS FOREST
- EVERGREEN FOREST
- MIXED FOREST
- SHRUBLAND
- GRASSLAND/PASTURE
- WOODY WETLANDS
- HERBACEOUS WETLANDS

NOTES:
 1. THIS FIGURE IS DESIGNED TO BE VIEWED OR PRINTED IN COLOR AT 11X17.
 BASE MAP: NYSGIS "LATEST ORTHOIMAGERY" ONLINE SERVICE LAYER, IMAGERY DATE 2020.
 DATA SOURCES: TRC, NYSGIS, NASS.



| | | | |
|--------------|----------------|--|--------|
| PROJECT: | | BROOKSIDE SOLAR LLC TOWNS OF BURKE & CHATEAUGAY FRANKLIN COUNTY, NY | |
| TITLE: | | AGRICULTURAL LAND IN THE STUDY AREA | |
| DRAWN BY: | P. JACQUES | PROJ. NO.: | 373210 |
| CHECKED BY: | J. FREDENBURG | FIGURE 15-1 Sheet 59 of 92 | |
| APPROVED BY: | H. EFFLER | | |
| DATE: | JANUARY 2022 | | |
| | | 215 GREENFIELD PKWY, STE 102 LIVERPOOL, NY 13088 | |
| FILE: | Ex_Master.aprx | | |

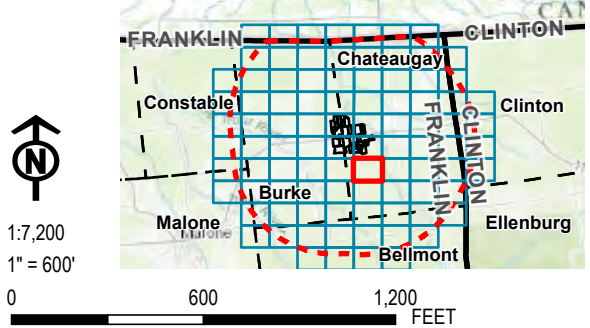
Coordinate System: NAD 1983 StatePlane New York East FIPS 3101 Feet; Map Rotation: 0
 -- Saved By: PJACQUES on 1/21/2022, 13:18:16 PM; Layout Name: Brookside_944Application_Figure15-1_StudyAreaAgl_and11x17



- EXISTING 115 KV TRANSMISSION LINE
- LANDOWNER-IMPOSED DEVELOPMENT RESTRICTION AREA
- FACILITY SITE
- PARCELS IN STUDY AREA
- FIVE-MILE STUDY AREA BOUNDARY
- COUNTY BOUNDARY
- TOWN BOUNDARY
- CORN
- ALFALFA
- OTHER HAY/NON ALFALFA
- FALLOW/IDLE CROPLAND
- DEVELOPED/OPEN SPACE
- DEVELOPED/LOW INTENSITY
- BARREN
- DECIDUOUS FOREST
- EVERGREEN FOREST
- MIXED FOREST
- SHRUBLAND
- GRASSLAND/PASTURE
- WOODY WETLANDS
- HERBACEOUS WETLANDS

Town of
Chateaugay
Franklin
County

NOTES:
 1. THIS FIGURE IS DESIGNED TO BE VIEWED OR PRINTED IN COLOR AT 11X17.
 BASE MAP: NYSGIS "LATEST ORTHOIMAGERY" ONLINE SERVICE LAYER, IMAGERY DATE 2020.
 DATA SOURCES: TRC, NYSGIS, NASS.

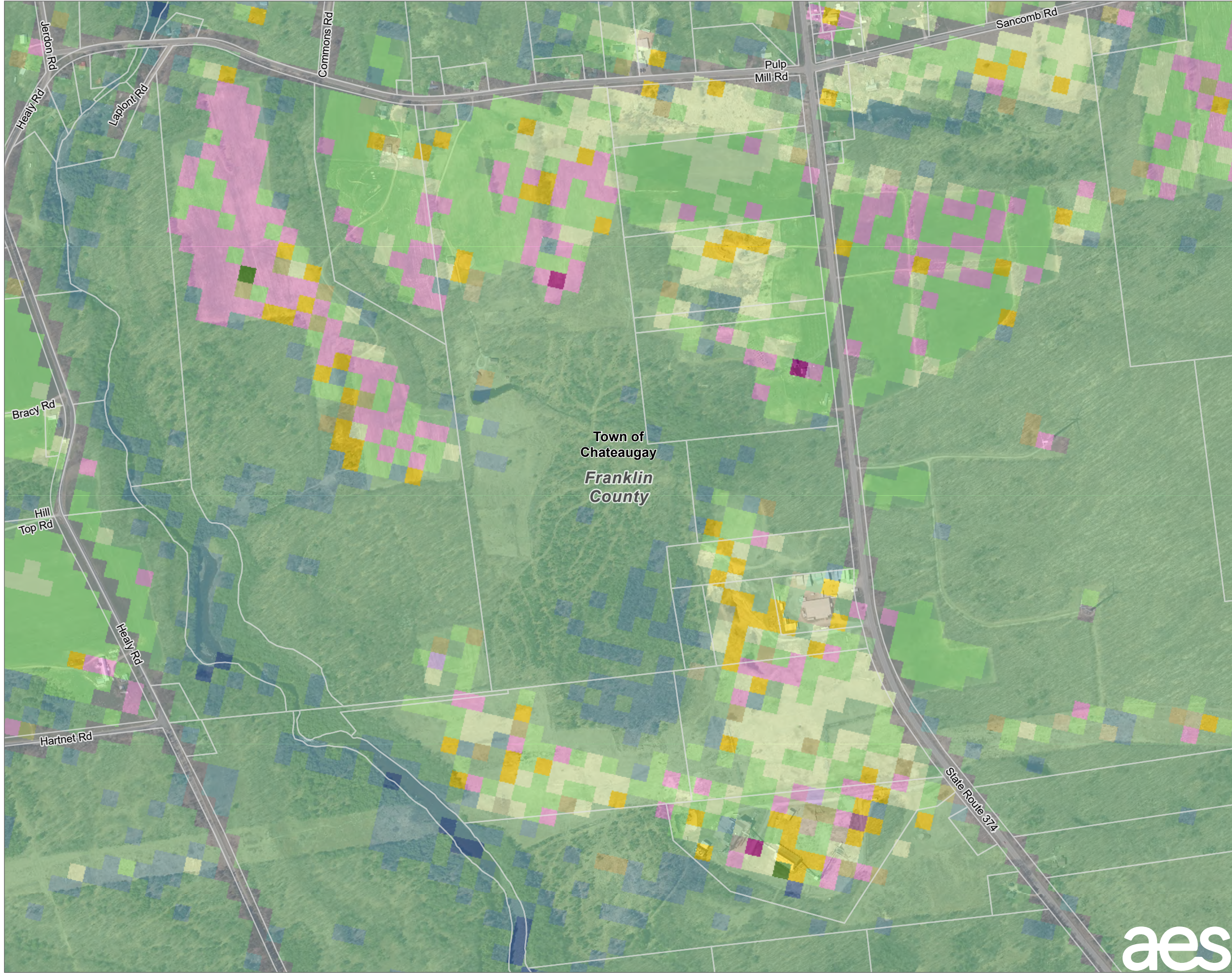


| | | | |
|--|---------------|--|--------|
| PROJECT: | | BROOKSIDE SOLAR LLC TOWNS OF BURKE & CHATEAUGAY FRANKLIN COUNTY, NY | |
| TITLE: AGRICULTURAL LAND IN THE STUDY AREA | | | |
| DRAWN BY: | P. JACQUES | PROJ. NO.: | 373210 |
| CHECKED BY: | J. FREDENBURG | FIGURE 15-1 Sheet 60 of 92 | |
| APPROVED BY: | H. EFFLER | | |
| DATE: | JANUARY 2022 | | |
| FILE: | | 215 GREENFIELD PKWY, STE 102 LIVERPOOL, NY 13088 | |



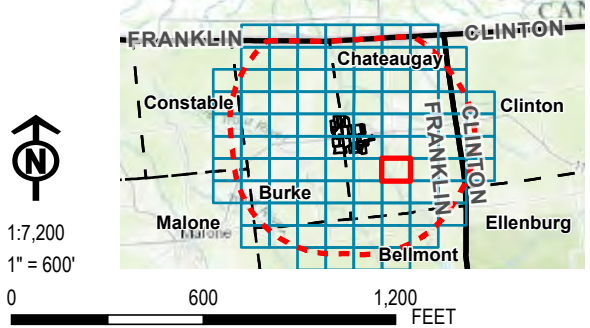
Ex_Master.aprx

Coordinate System: NAD 1983 StatePlane New York East FIPS 3101 Feet; Map Rotation: 0
 -- Saved By: PJACQUES on 1/21/2022, 1:18:16 PM; Layout Name: Brookside_9.apr; Application: Figure15-1_StudyAreaAgl.mxd; 11x17



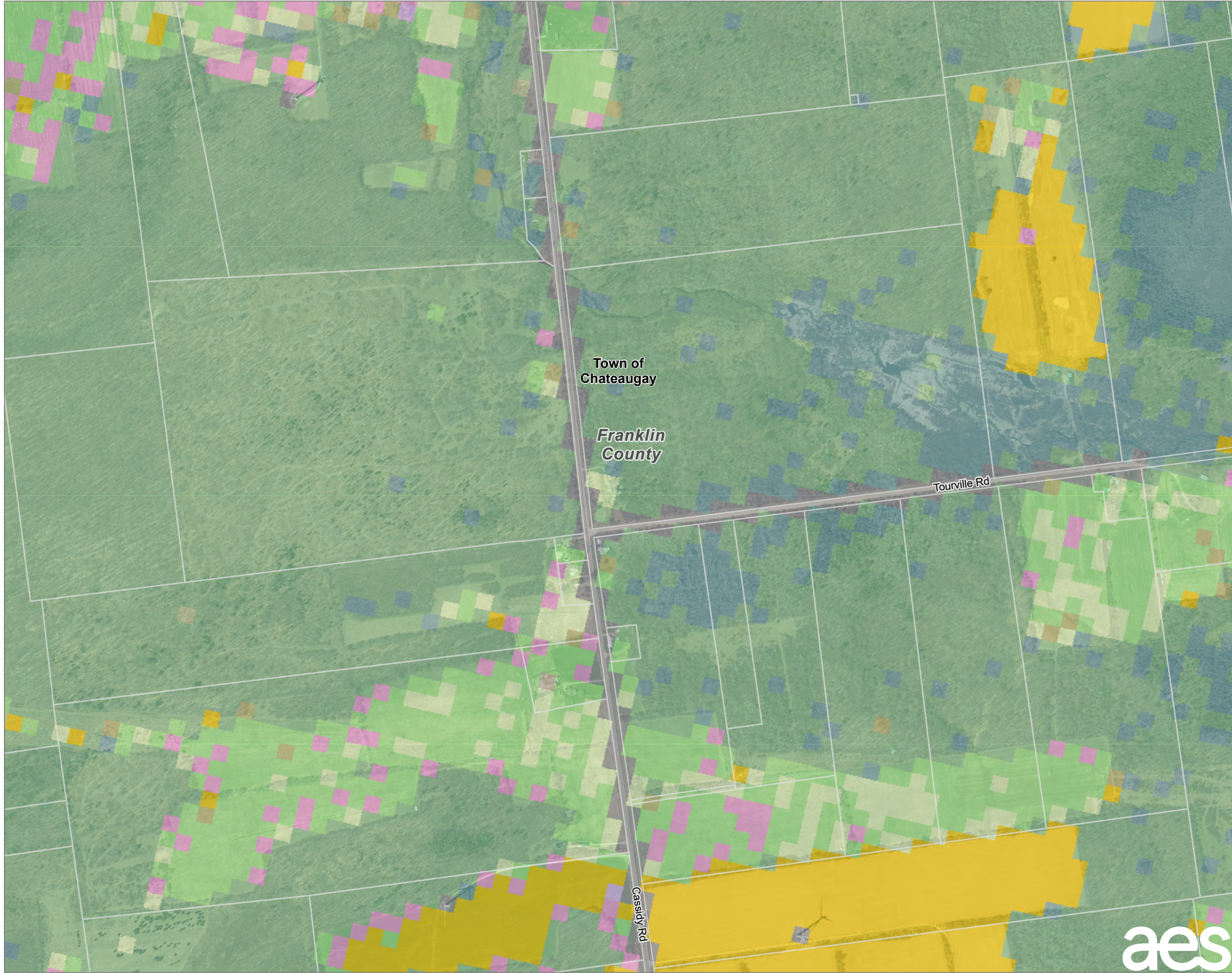
- EXISTING 115 KV TRANSMISSION LINE
- LANDOWNER-IMPOSED DEVELOPMENT RESTRICTION AREA
- FACILITY SITE
- PARCELS IN STUDY AREA
- FIVE-MILE STUDY AREA BOUNDARY
- COUNTY BOUNDARY
- TOWN BOUNDARY
- CORN
- SOYBEANS
- RYE
- ALFALFA
- OTHER HAY/NON ALFALFA
- CLOVER/WILDFLOWERS
- FALLOW/IDLE CROPLAND
- OPEN WATER
- DEVELOPED/OPEN SPACE
- DEVELOPED/LOW INTENSITY
- DEVELOPED/MED INTENSITY
- BARREN
- DECIDUOUS FOREST
- EVERGREEN FOREST
- MIXED FOREST
- SHRUBLAND
- GRASSLAND/PASTURE
- WOODY WETLANDS
- HERBACEOUS WETLANDS

NOTES:
 1. THIS FIGURE IS DESIGNED TO BE VIEWED OR PRINTED IN COLOR AT 11X17.
 BASE MAP: NYSGIS "LATEST ORTHOIMAGERY" ONLINE SERVICE LAYER, IMAGERY DATE 2020.
 DATA SOURCES: TRC, NYSGIS, NASS.



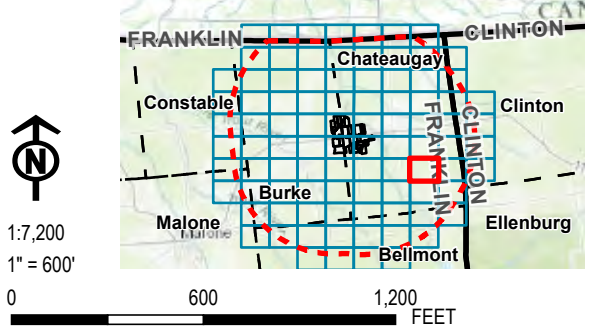
| | | | |
|--------------|----------------|--|--------|
| PROJECT: | | BROOKSIDE SOLAR LLC TOWNS OF BURKE & CHATEAUGAY FRANKLIN COUNTY, NY | |
| TITLE: | | AGRICULTURAL LAND IN THE STUDY AREA | |
| DRAWN BY: | P. JACQUES | PROJ. NO.: | 373210 |
| CHECKED BY: | J. FREDENBURG | FIGURE 15-1 Sheet 61 of 92 | |
| APPROVED BY: | H. EFFLER | | |
| DATE: | JANUARY 2022 | | |
| | | 215 GREENFIELD PKWY, STE 102 LIVERPOOL, NY 13088 | |
| FILE: | Ex_Master.aprx | | |

Coordinate System: NAD 1983 StatePlane New York East FIPS 3101 Feet; Map Rotation: 0
 -- Saved By: PJACQUES on 1/21/2022, 13:18:16 PM; Layout Name: Brookside_9.apr; Application: Figure15-1_StudyAreaAgl.mxd; 11x17



- EXISTING 115 KV TRANSMISSION LINE
- LANDOWNER-IMPOSED DEVELOPMENT RESTRICTION AREA
- FACILITY SITE
- PARCELS IN STUDY AREA
- FIVE-MILE STUDY AREA BOUNDARY
- COUNTY BOUNDARY
- TOWN BOUNDARY
- CORN
- ALFALFA
- OTHER HAY/NON ALFALFA
- CLOVER/WILDFLOWERS
- FALLOW/IDLE CROPLAND
- DEVELOPED/OPEN SPACE
- DEVELOPED/LOW INTENSITY
- BARREN
- DECIDUOUS FOREST
- EVERGREEN FOREST
- MIXED FOREST
- SHRUBLAND
- GRASSLAND/PASTURE
- WOODY WETLANDS
- HERBACEOUS WETLANDS

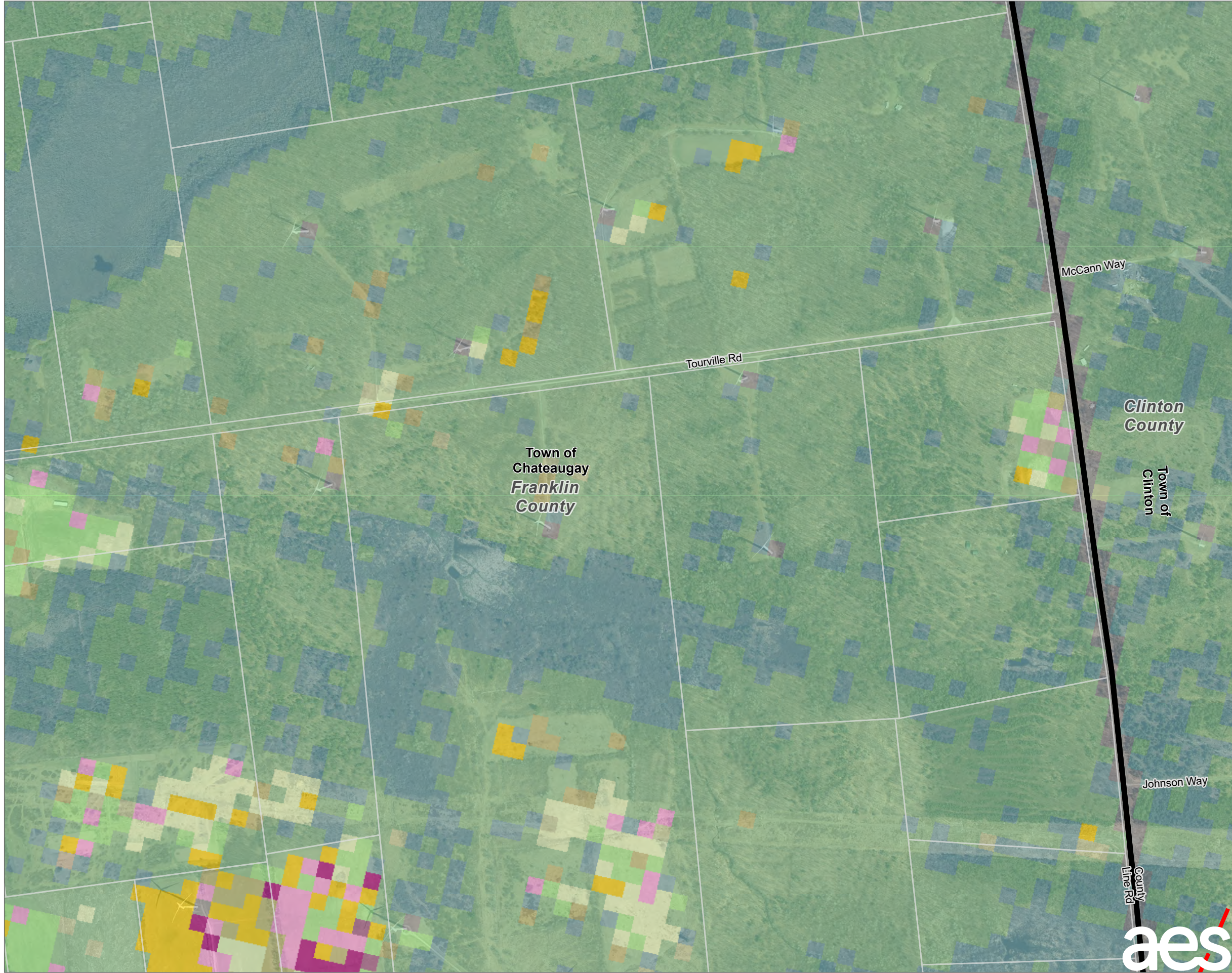
NOTES:
 1. THIS FIGURE IS DESIGNED TO BE VIEWED OR PRINTED IN COLOR AT 11X17.
 BASE MAP: NYSGIS "LATEST ORTHOIMAGERY" ONLINE SERVICE LAYER, IMAGERY DATE 2020.
 DATA SOURCES: TRC, NYSGIS, NASS.



| | | | |
|--|----------------|--|--------|
| PROJECT: | | BROOKSIDE SOLAR LLC TOWNS OF BURKE & CHATEAUGAY FRANKLIN COUNTY, NY | |
| TITLE: AGRICULTURAL LAND IN THE STUDY AREA | | | |
| DRAWN BY: | P. JACQUES | PROJ. NO.: | 373210 |
| CHECKED BY: | J. FREDENBURG | FIGURE 15-1 Sheet 62 of 92 | |
| APPROVED BY: | H. EFFLER | | |
| DATE: | JANUARY 2022 | 215 GREENFIELD PKWY, STE 102 LIVERPOOL, NY 13088 | |
| FILE: | Ex_Master.aprx | | |

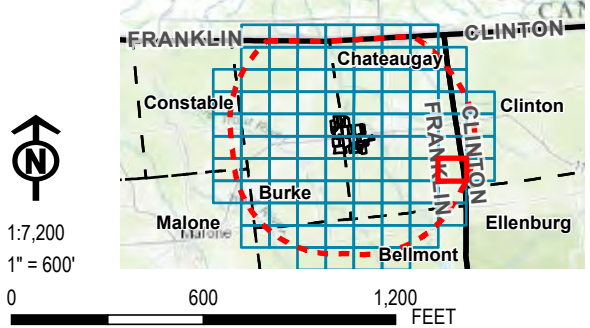


Coordinate System: NAD 1983 StatePlane New York East FIPS 3101 Feet; Map Rotation: 0
 -- Saved By: P.JACQUES on 1/21/2022, 13:18:15 PM; Layout Name: Brookside_9.aecApplication_Figure15-1_StudyAreaAgl_and11x17



-  EXISTING 115 KV TRANSMISSION LINE
-  LANDOWNER-IMPOSED DEVELOPMENT RESTRICTION AREA
-  FACILITY SITE
-  PARCELS IN STUDY AREA
-  FIVE-MILE STUDY AREA BOUNDARY
-  COUNTY BOUNDARY
-  TOWN BOUNDARY
-  CORN
-  RYE
-  OATS
-  ALFALFA
-  OTHER HAY/NON ALFALFA
-  FALLOW/IDLE CROPLAND
-  DEVELOPED/OPEN SPACE
-  DEVELOPED/LOW INTENSITY
-  DECIDUOUS FOREST
-  EVERGREEN FOREST
-  MIXED FOREST
-  SHRUBLAND
-  GRASSLAND/PASTURE
-  WOODY WETLANDS
-  HERBACEOUS WETLANDS

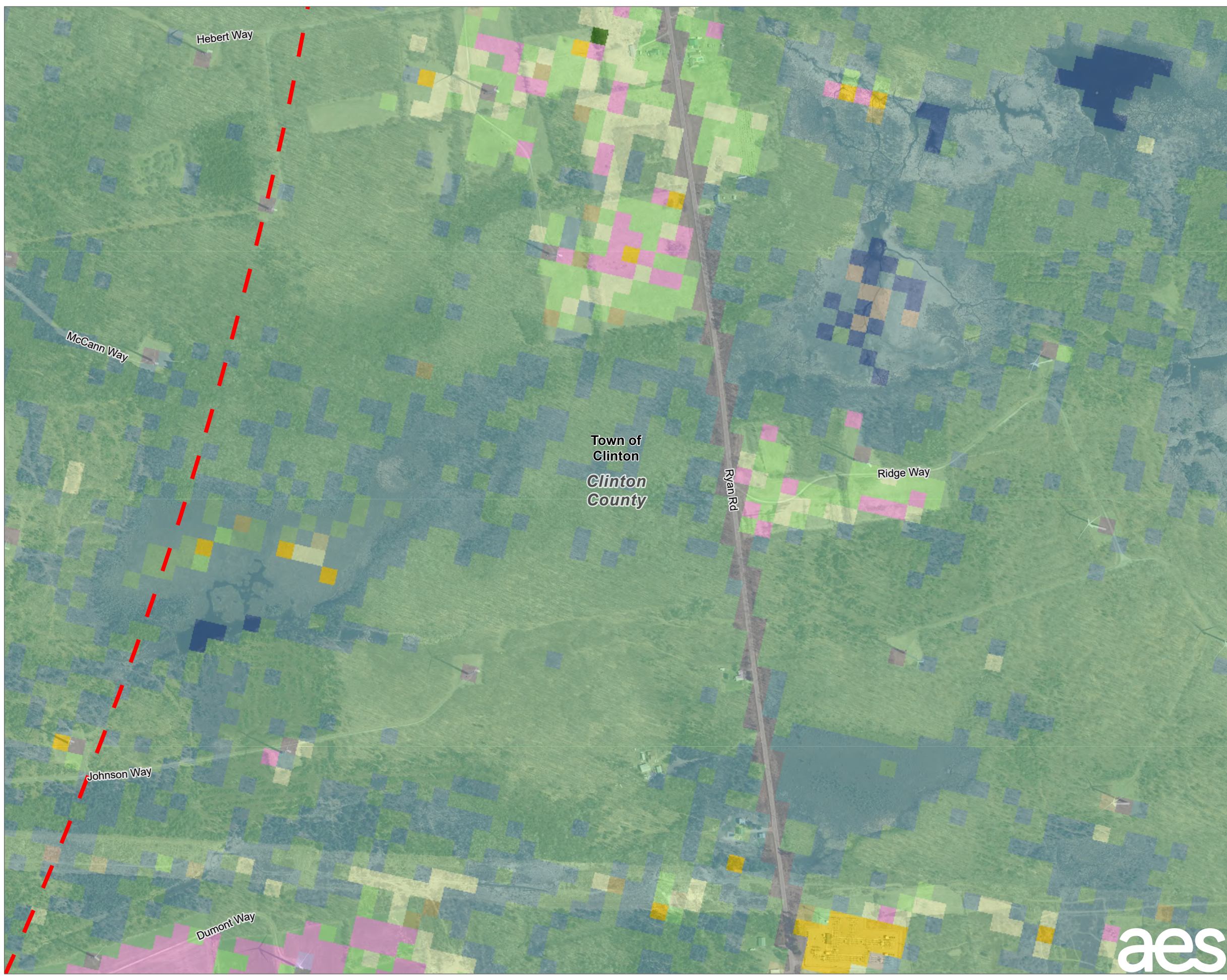
NOTES:
 1. THIS FIGURE IS DESIGNED TO BE VIEWED OR PRINTED IN COLOR AT 11X17.
 BASE MAP: NYSGIS "LATEST ORTHOIMAGERY" ONLINE SERVICE LAYER, IMAGERY DATE 2020.
 DATA SOURCES: TRC, NYSGIS, NASS.



| | | | |
|--|---------------|--|--------|
| PROJECT: | | BROOKSIDE SOLAR LLC TOWNS OF BURKE & CHATEAUGAY FRANKLIN COUNTY, NY | |
| TITLE: AGRICULTURAL LAND IN THE STUDY AREA | | | |
| DRAWN BY: | P. JACQUES | PROJ. NO.: | 373210 |
| CHECKED BY: | J. FREDENBURG | FIGURE 15-1 Sheet 63 of 92 | |
| APPROVED BY: | H. EFFLER | | |
| DATE: | JANUARY 2022 | 215 GREENFIELD PKWY, STE 102 LIVERPOOL, NY 13088 | |
| FILE: | | Ex_Master.aprx | |

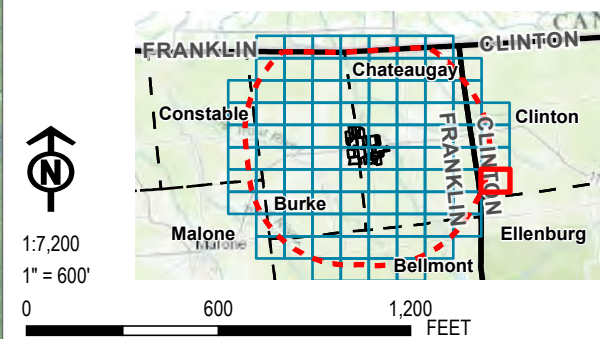


Coordinate System: NAD 1983 StatePlane New York East FIPS 3101 Feet, Map Rotation: 0
 -- Saved By: P.JACQUES on 1/21/2022, 13:18:15 PM, Layout Name: BrooksSite_9.aecApplication_Figure15-1_StudyAreaAgl_and11x17



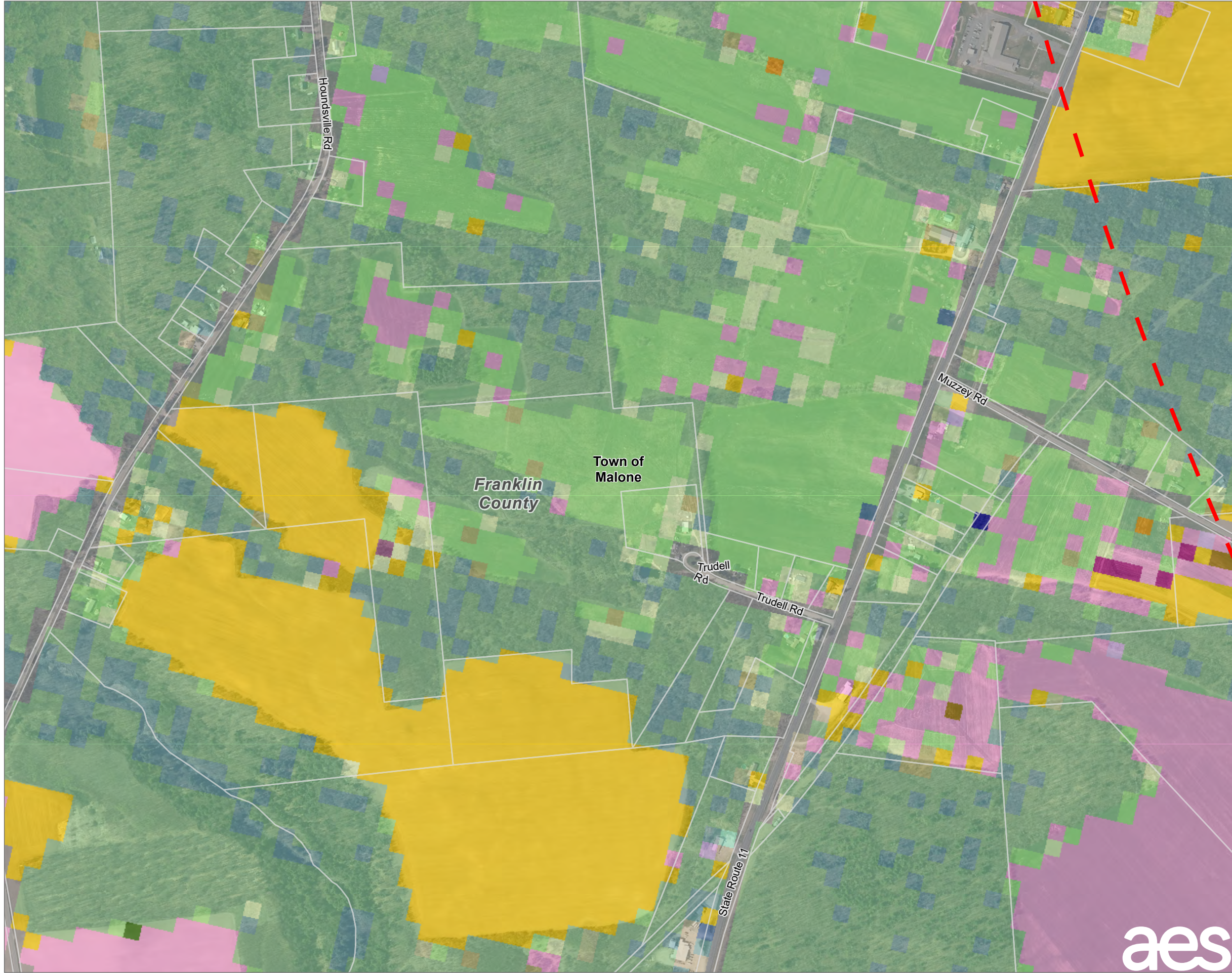
- EXISTING 115 KV TRANSMISSION LINE
- LANDOWNER-IMPOSED DEVELOPMENT RESTRICTION AREA
- FACILITY SITE
- PARCELS IN STUDY AREA
- FIVE-MILE STUDY AREA BOUNDARY
- COUNTY BOUNDARY
- TOWN BOUNDARY
- CORN
- ALFALFA
- OTHER HAY/NON ALFALFA
- CLOVER/WILDFLOWERS
- FALLOW/IDLE CROPLAND
- OPEN WATER
- DEVELOPED/OPEN SPACE
- DEVELOPED/LOW INTENSITY
- BARREN
- DECIDUOUS FOREST
- EVERGREEN FOREST
- MIXED FOREST
- SHRUBLAND
- GRASSLAND/PASTURE
- WOODY WETLANDS
- HERBACEOUS WETLANDS

NOTES:
 1. THIS FIGURE IS DESIGNED TO BE VIEWED OR PRINTED IN COLOR AT 11X17.
 BASE MAP: NYSGIS "LATEST ORTHOIMAGERY" ONLINE SERVICE LAYER, IMAGERY DATE 2020.
 DATA SOURCES: TRC, NYSGIS, NASS.



| | | | |
|--|---------------|--|--------|
| PROJECT: | | BROOKSIDE SOLAR LLC TOWNS OF BURKE & CHATEAUGAY FRANKLIN COUNTY, NY | |
| TITLE: | | | |
| AGRICULTURAL LAND IN THE STUDY AREA | | | |
| DRAWN BY: | P. JACQUES | PROJ. NO.: | 373210 |
| CHECKED BY: | J. FREDENBURG | FIGURE 15-1 Sheet 64 of 92 | |
| APPROVED BY: | H. EFFLER | | |
| DATE: | JANUARY 2022 | | |
| | | 215 GREENFIELD PKWY, STE 102 LIVERPOOL, NY 13088 | |
| FILE: | | Ex_Master.aprx | |

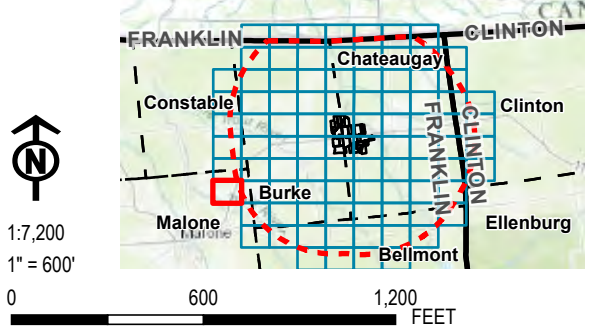
Coordinate System: NAD 1983 StatePlane New York East FIPS 3101 Feet; Map Rotation: 0
 -- Saved By: PJACQUES on 1/21/2022, 13:18:15 PM; Layout Name: Brookside_9.aecApplication; Figure 15-1_StudyAreaAgl_and11x17



- LANDOWNER-IMPOSED DEVELOPMENT RESTRICTION AREA
- FACILITY SITE
- PARCELS IN STUDY AREA
- FIVE-MILE STUDY AREA BOUNDARY
- COUNTY BOUNDARY
- TOWN BOUNDARY
- CORN
- WINTER WHEAT
- RYE
- ALFALFA
- OTHER HAY/NON ALFALFA
- CLOVER/WILDFLOWERS
- FALLOW/IDLE CROPLAND
- OPEN WATER
- DEVELOPED/OPEN SPACE
- DEVELOPED/LOW INTENSITY
- DEVELOPED/MED INTENSITY
- DEVELOPED/HIGH INTENSITY
- BARREN
- DECIDUOUS FOREST
- EVERGREEN FOREST
- MIXED FOREST
- SHRUBLAND
- GRASSLAND/PASTURE
- WOODY WETLANDS
- HERBACEOUS WETLANDS
- BLUEBERRIES

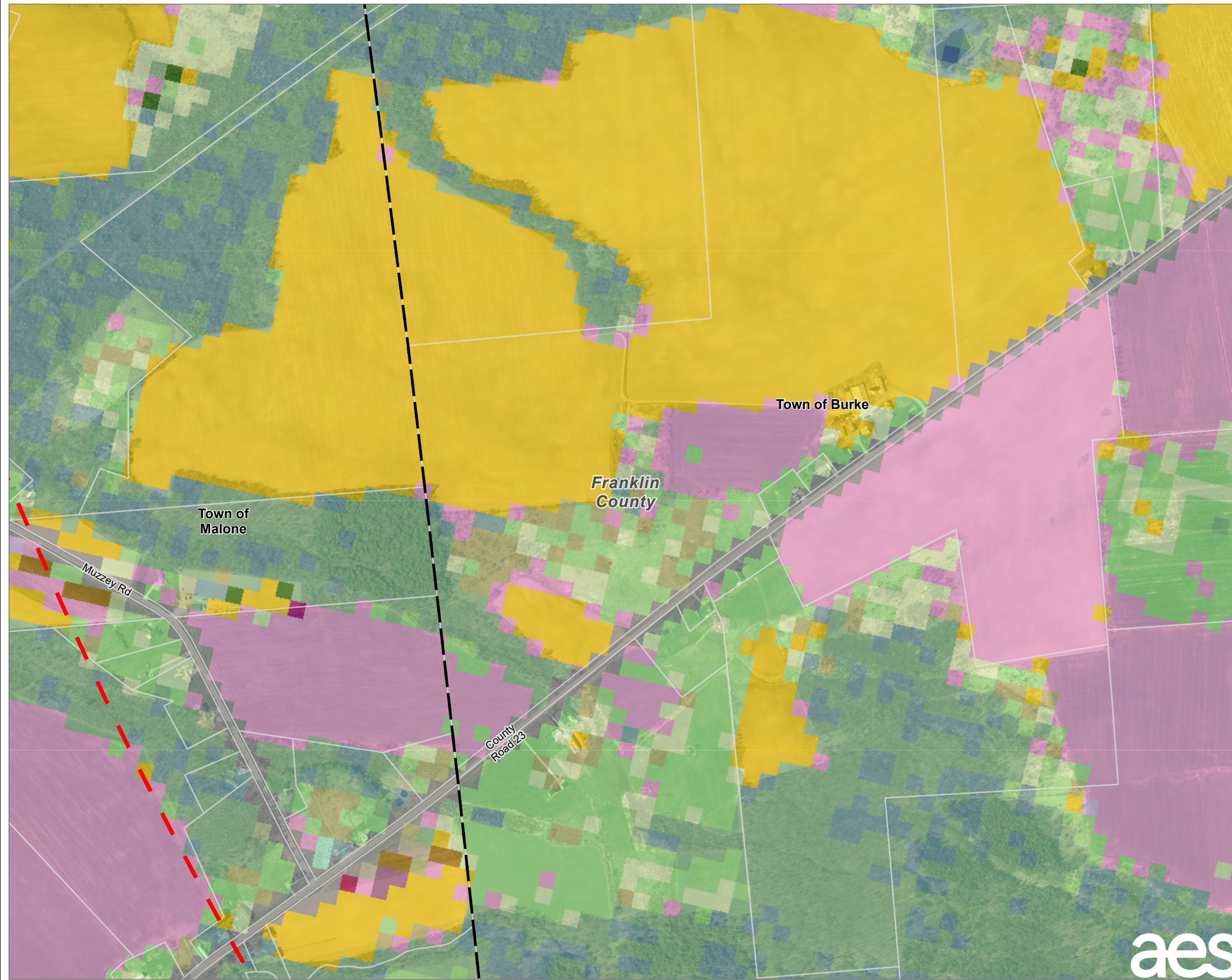
NOTES:
 1. THIS FIGURE IS DESIGNED TO BE VIEWED OR PRINTED IN COLOR AT 11X17.

BASE MAP: NYSGIS "LATEST ORTHOIMAGERY" ONLINE SERVICE LAYER, IMAGERY DATE 2020.
 DATA SOURCES: TRC, NYSGIS, NASS.



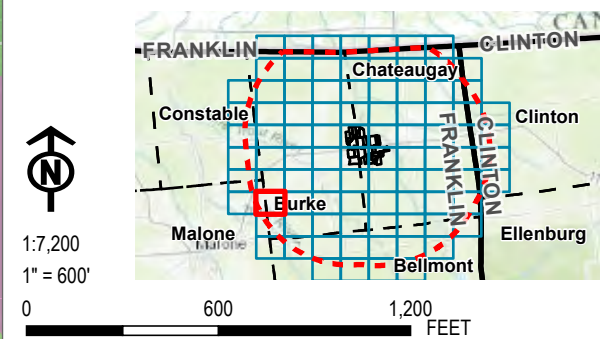
| | | | |
|-----------------|---------------|--|--------|
| PROJECT: | | BROOKSIDE SOLAR LLC TOWNS OF BURKE & CHATEAUGAY FRANKLIN COUNTY, NY | |
| TITLE: | | AGRICULTURAL LAND IN THE STUDY AREA | |
| DRAWN BY: | P. JACQUES | PROJ. NO.: | 373210 |
| CHECKED BY: | J. FREDENBURG | FIGURE 15-1 Sheet 65 of 92 | |
| APPROVED BY: | H. EFFLER | | |
| DATE: | JANUARY 2022 | | |
| | | 215 GREENFIELD PKWY, STE 102 LIVERPOOL, NY 13088 | |
| FILE: | | Ex_Master.aprx | |

Coordinate System: NAD 1983 StatePlane New York East FIPS 3101 Feet; Map Rotation: 0
 -- Saved By: PJACQUES on 1/21/2022, 13:18:15 PM; Layout Name: Brookside_9; Application: Figure15-1_StudyArea; and 11x17



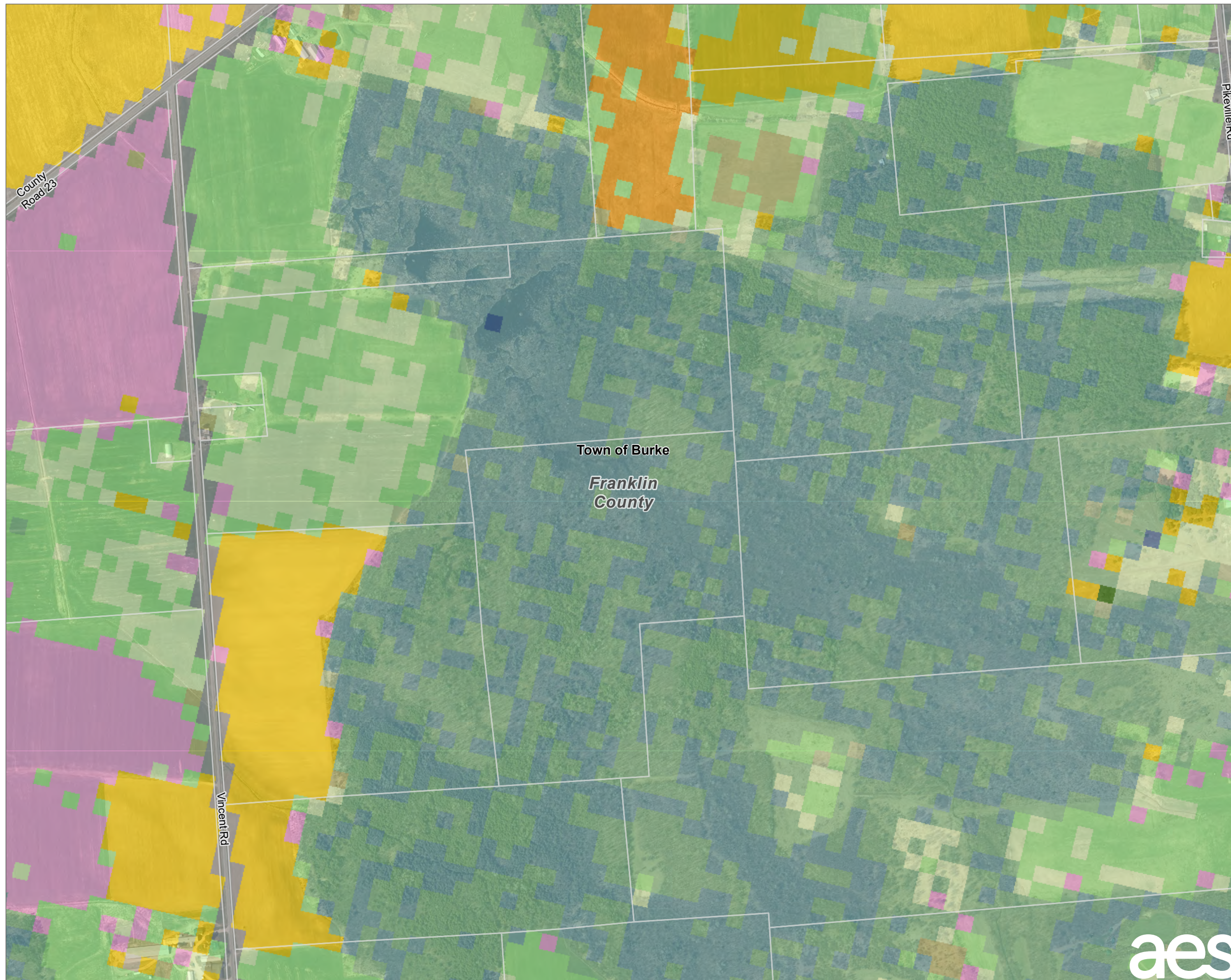
- LANDOWNER-IMPOSED DEVELOPMENT RESTRICTION AREA
- FACILITY SITE
- PARCELS IN STUDY AREA
- FIVE-MILE STUDY AREA BOUNDARY
- COUNTY BOUNDARY
- TOWN BOUNDARY
- CORN
- SOYBEANS
- WINTER WHEAT
- RYE
- OATS
- ALFALFA
- OTHER HAY/NON ALFALFA
- CLOVER/WILDFLOWERS
- SOD/GRASS SEED
- FALLOW/IDLE CROPLAND
- APPLES
- DEVELOPED/OPEN SPACE
- DEVELOPED/LOW INTENSITY
- BARREN
- DECIDUOUS FOREST
- EVERGREEN FOREST
- MIXED FOREST
- SHRUBLAND
- GRASSLAND/PASTURE
- WOODY WETLANDS
- HERBACEOUS WETLANDS

NOTES:
 1. THIS FIGURE IS DESIGNED TO BE VIEWED OR PRINTED IN COLOR AT 11X17.
 BASE MAP: NYSGIS "LATEST ORTHOIMAGERY" ONLINE SERVICE LAYER, IMAGERY DATE 2020.
 DATA SOURCES: TRC, NYSGIS, NASS.



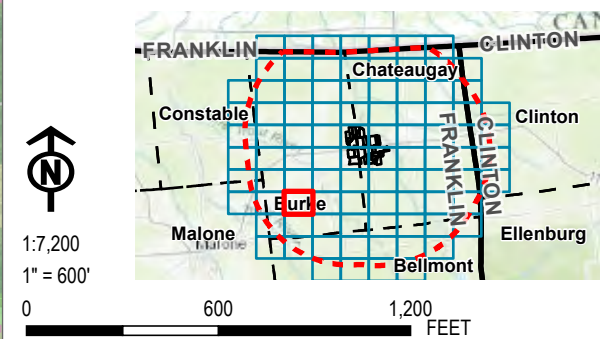
| | | | |
|--------------|---------------|--|--------|
| PROJECT: | | BROOKSIDE SOLAR LLC TOWNS OF BURKE & CHATEAUGAY FRANKLIN COUNTY, NY | |
| TITLE: | | AGRICULTURAL LAND IN THE STUDY AREA | |
| DRAWN BY: | P. JACQUES | PROJ. NO.: | 373210 |
| CHECKED BY: | J. FREDENBURG | FIGURE 15-1 Sheet 66 of 92 | |
| APPROVED BY: | H. EFFLER | | |
| DATE: | JANUARY 2022 | | |
| | | 215 GREENFIELD PKWY, STE 102 LIVERPOOL, NY 13088 | |
| FILE: | | Ex_Master.aprx | |

Coordinate System: NAD 1983 StatePlane New York East FIPS 3101 Feet; Map Rotation: 0
 -- Saved By: PJACQUES on 1/21/2022, 13:18:15 PM; Layout Name: Brookside_9.apr; Application: Figure15-1_StudyAreaAgl_and11x17



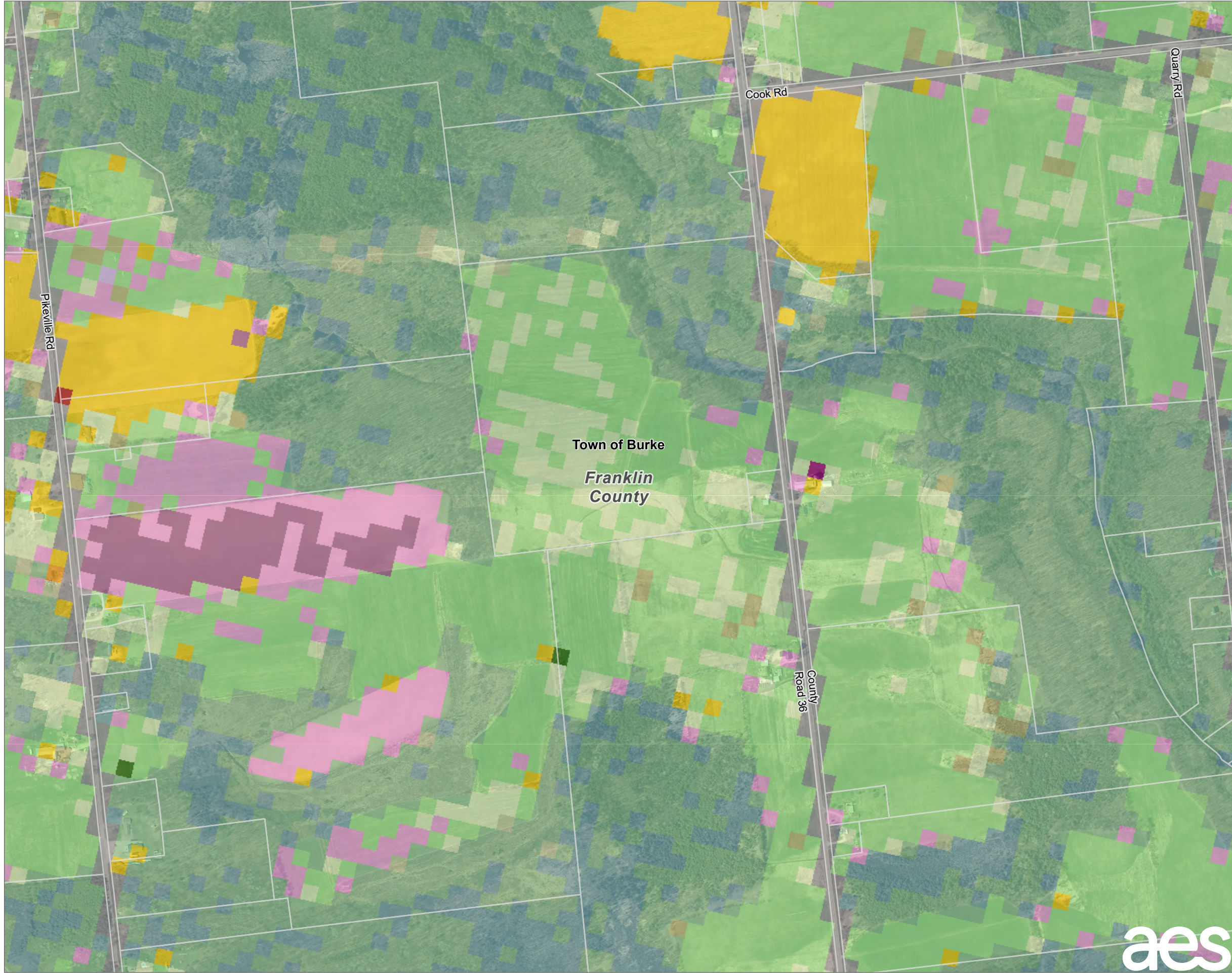
- EXISTING 115 KV TRANSMISSION LINE
- LANDOWNER-IMPOSED DEVELOPMENT RESTRICTION AREA
- FACILITY SITE
- PARCELS IN STUDY AREA
- FIVE-MILE STUDY AREA BOUNDARY
- COUNTY BOUNDARY
- TOWN BOUNDARY
- CORN
- SORGHUM
- SOYBEANS
- ALFALFA
- OTHER HAY/NON ALFALFA
- CLOVER/WILDFLOWERS
- FALLOW/IDLE CROPLAND
- OPEN WATER
- DEVELOPED/OPEN SPACE
- DEVELOPED/LOW INTENSITY
- DEVELOPED/MED INTENSITY
- BARREN
- DECIDUOUS FOREST
- EVERGREEN FOREST
- MIXED FOREST
- SHRUBLAND
- GRASSLAND/PASTURE
- WOODY WETLANDS
- HERBACEOUS WETLANDS

NOTES:
 1. THIS FIGURE IS DESIGNED TO BE VIEWED OR PRINTED IN COLOR AT 11X17.
 BASE MAP: NYSGIS "LATEST ORTHOIMAGERY" ONLINE SERVICE LAYER, IMAGERY DATE 2020.
 DATA SOURCES: TRC, NYSGIS, NASS.



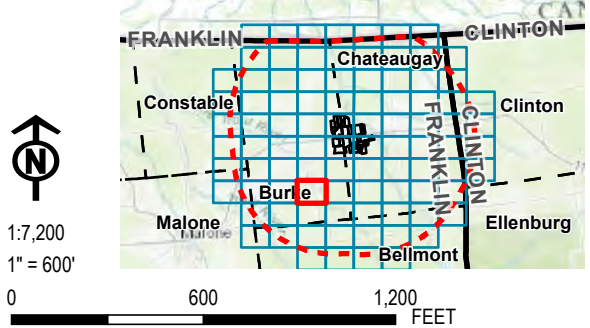
| | | | |
|--|---------------|--|--------|
| PROJECT: | | BROOKSIDE SOLAR LLC TOWNS OF BURKE & CHATEAUGAY FRANKLIN COUNTY, NY | |
| TITLE: | | | |
| AGRICULTURAL LAND IN THE STUDY AREA | | | |
| DRAWN BY: | P. JACQUES | PROJ. NO.: | 373210 |
| CHECKED BY: | J. FREDENBURG | FIGURE 15-1 Sheet 67 of 92 | |
| APPROVED BY: | H. EFFLER | | |
| DATE: | JANUARY 2022 | | |
| | | 215 GREENFIELD PKWY, STE 102 LIVERPOOL, NY 13088 | |
| FILE: | | Ex_Master.aprx | |

Coordinate System: NAD 1983 StatePlane New York East FIPS 3101 Feet; Map Rotation: 0
 -- Saved By: PJACQUES on 1/21/2022, 1:18:16 PM; Layout Name: Brookside_9.apr; Application: Figure15-1_StudyAreaAgl.mxd; 11x17



- EXISTING 115 KV TRANSMISSION LINE
- LANDOWNER-IMPOSED DEVELOPMENT RESTRICTION AREA
- FACILITY SITE
- PARCELS IN STUDY AREA
- FIVE-MILE STUDY AREA BOUNDARY
- COUNTY BOUNDARY
- TOWN BOUNDARY
- CORN
- OATS
- ALFALFA
- OTHER HAY/NON ALFALFA
- DRY BEANS
- CLOVER/WILDFLOWERS
- FALLOW/IDLE CROPLAND
- DEVELOPED/OPEN SPACE
- DEVELOPED/LOW INTENSITY
- DEVELOPED/MED INTENSITY
- DECIDUOUS FOREST
- EVERGREEN FOREST
- MIXED FOREST
- SHRUBLAND
- GRASSLAND/PASTURE
- WOODY WETLANDS
- HERBACEOUS WETLANDS

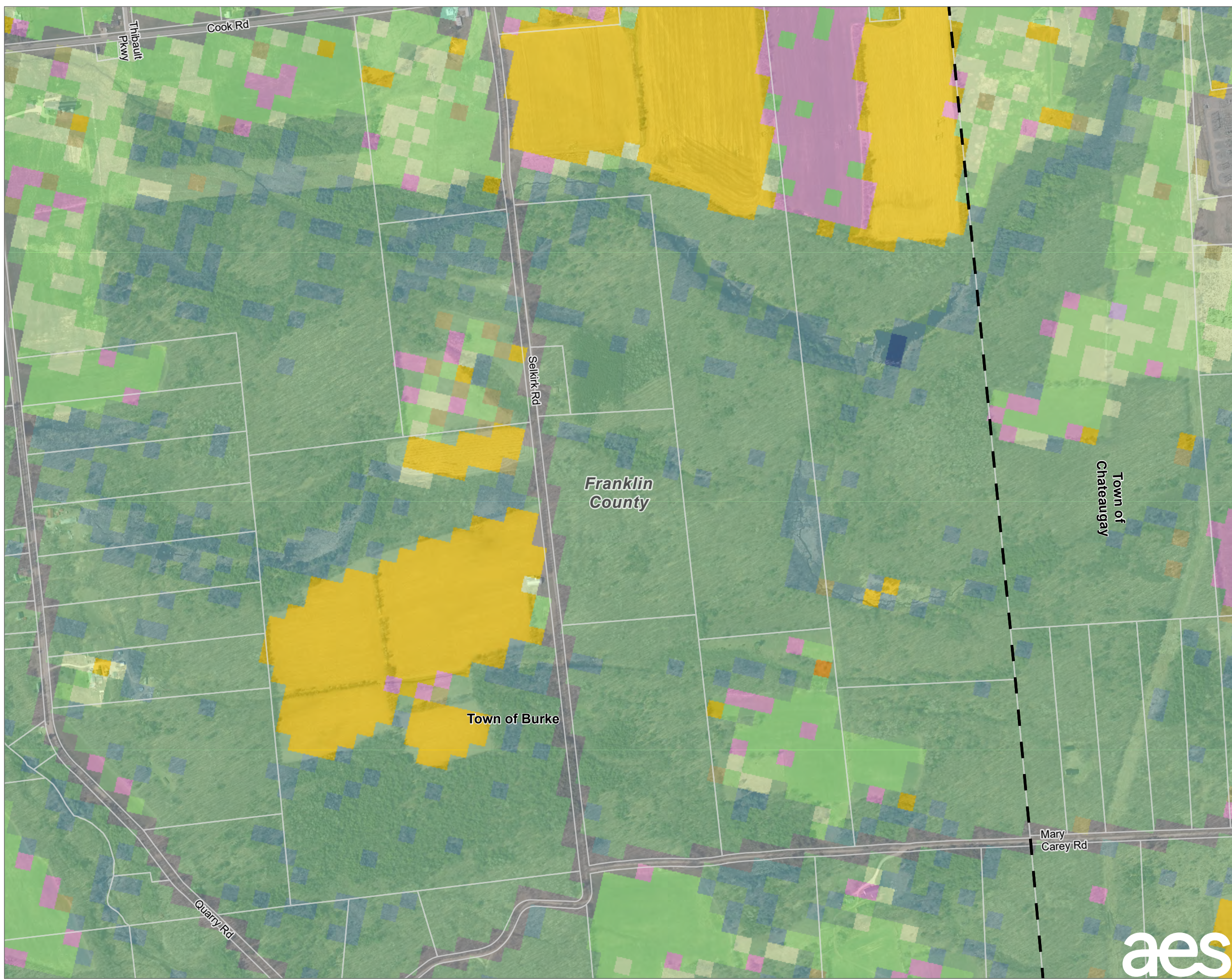
NOTES:
 1. THIS FIGURE IS DESIGNED TO BE VIEWED OR PRINTED IN COLOR AT 11X17.
 BASE MAP: NYSGIS "LATEST ORTHOIMAGERY" ONLINE SERVICE LAYER, IMAGERY DATE 2020.
 DATA SOURCES: TRC, NYSGIS, NASS.



| | | | |
|--------------|----------------|--|--------|
| PROJECT: | | BROOKSIDE SOLAR LLC TOWNS OF BURKE & CHATEAUGAY FRANKLIN COUNTY, NY | |
| TITLE: | | AGRICULTURAL LAND IN THE STUDY AREA | |
| DRAWN BY: | P. JACQUES | PROJ. NO.: | 373210 |
| CHECKED BY: | J. FREDENBURG | FIGURE 15-1 Sheet 68 of 92 | |
| APPROVED BY: | H. EFFLER | | |
| DATE: | JANUARY 2022 | | |
| | | 215 GREENFIELD PKWY, STE 102 LIVERPOOL, NY 13088 | |
| FILE: | Ex_Master.aprx | | |

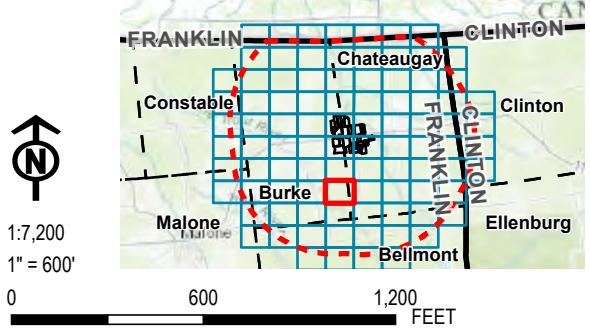


Coordinate System: NAD 1983 StatePlane New York East FIPS 3101 Feet, Map Rotation: 0
 -- Saved By: P.JACQUES on 1/21/2022, 1:16:16 PM, Layout Name: Brookside_9.aecApplication_Figure15-1_StudyAreaAgl_and11x17



- EXISTING 115 KV TRANSMISSION LINE
- LANDOWNER-IMPOSED DEVELOPMENT RESTRICTION AREA
- FACILITY SITE
- PARCELS IN STUDY AREA
- FIVE-MILE STUDY AREA BOUNDARY
- COUNTY BOUNDARY
- TOWN BOUNDARY
- CORN
- ALFALFA
- OTHER HAY/NON ALFALFA
- CLOVER/WILDFLOWERS
- FALLOW/IDLE CROPLAND
- OPEN WATER
- DEVELOPED/OPEN SPACE
- DEVELOPED/LOW INTENSITY
- DEVELOPED/MED INTENSITY
- DECIDUOUS FOREST
- EVERGREEN FOREST
- MIXED FOREST
- SHRUBLAND
- GRASSLAND/PASTURE
- WOODY WETLANDS
- HERBACEOUS WETLANDS

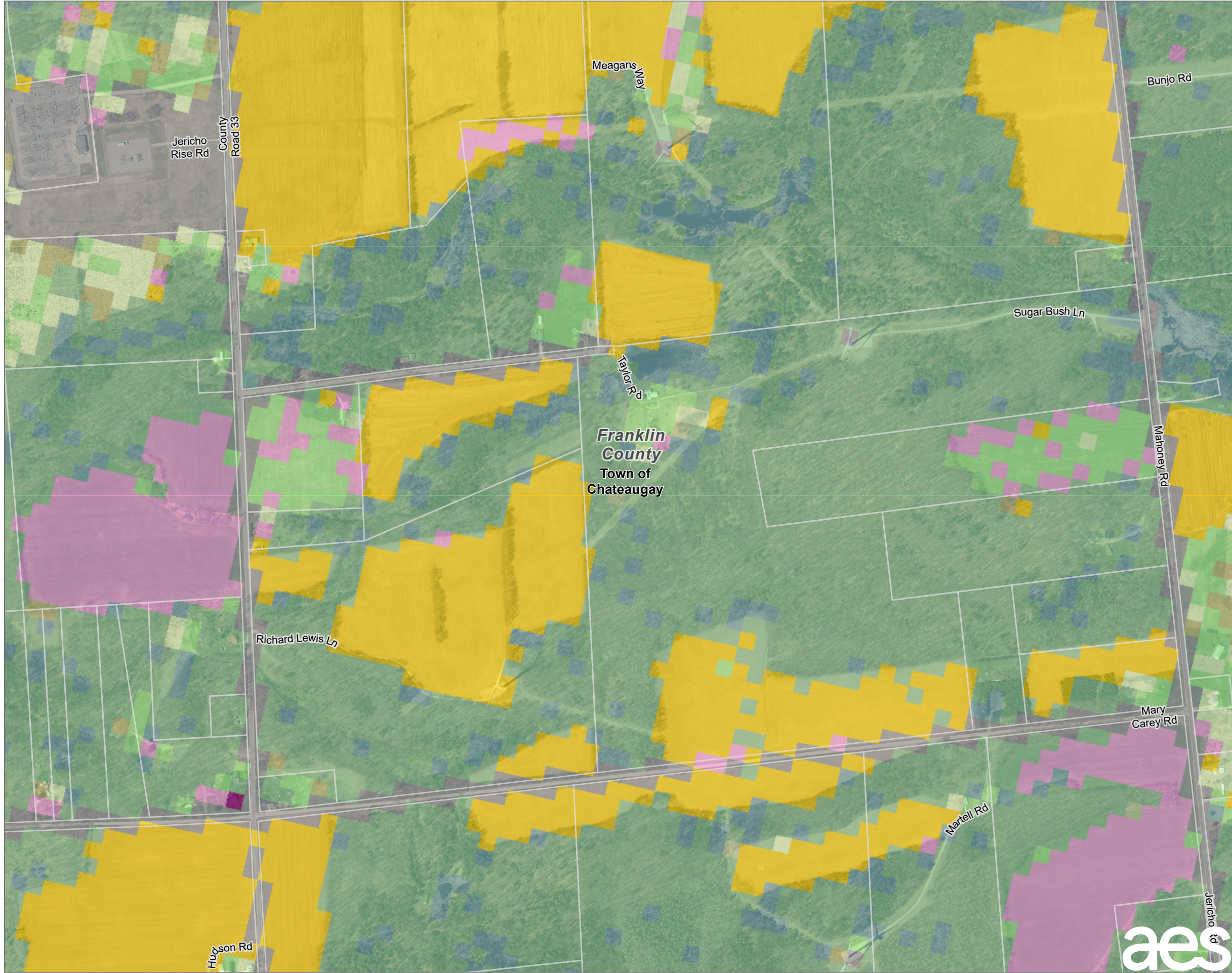
NOTES:
 1. THIS FIGURE IS DESIGNED TO BE VIEWED OR PRINTED IN COLOR AT 11X17.
 BASE MAP: NYSGIS "LATEST ORTHOIMAGERY" ONLINE SERVICE LAYER, IMAGERY DATE 2020.
 DATA SOURCES: TRC, NYSGIS, NASS.



| | | | |
|--|----------------|--|--------|
| PROJECT: | | BROOKSIDE SOLAR LLC TOWNS OF BURKE & CHATEAUGAY FRANKLIN COUNTY, NY | |
| TITLE: AGRICULTURAL LAND IN THE STUDY AREA | | | |
| DRAWN BY: | P. JACQUES | PROJ. NO.: | 373210 |
| CHECKED BY: | J. FREDENBURG | FIGURE 15-1 Sheet 69 of 92 | |
| APPROVED BY: | H. EFFLER | | |
| DATE: | JANUARY 2022 | 215 GREENFIELD PKWY, STE 102 LIVERPOOL, NY 13088 | |
| FILE: | Ex_Master.aprx | | |

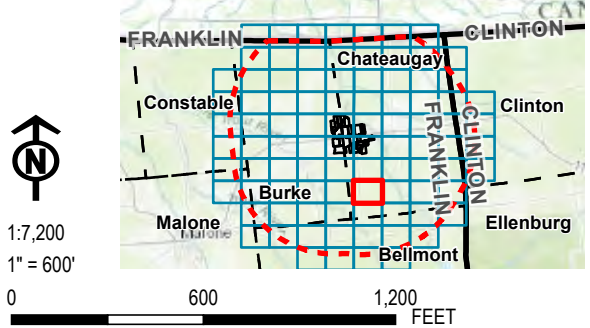


Coordinate System: NAD 1983 StatePlane New York East FIPS 3101 Feet; Map Rotation: 0
 -- Saved By: PJACQUES on 1/21/2022, 1:18:16 PM; Layout Name: Brookside_9; Application: Figure15-1_StudyArea; and 11x17



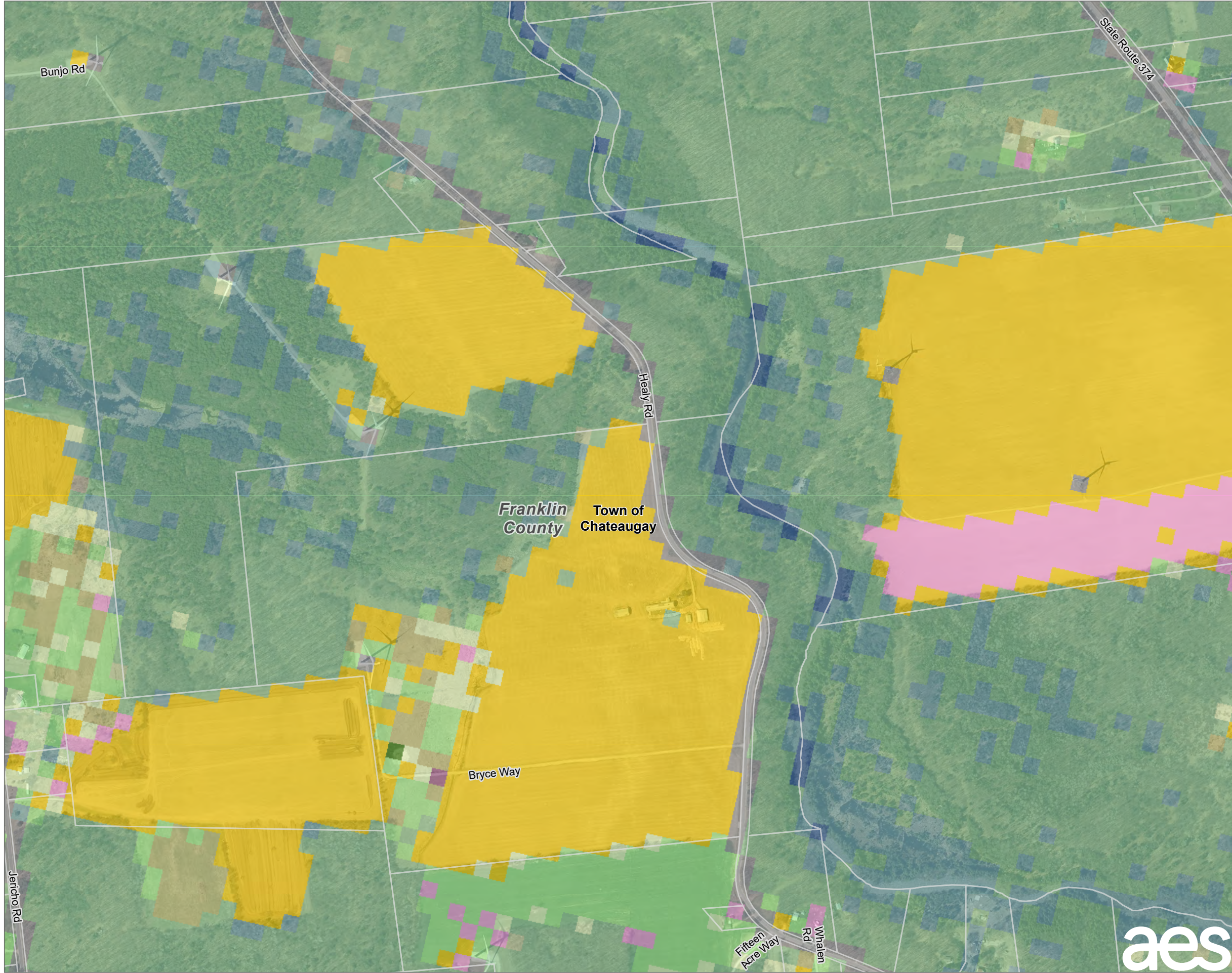
- EXISTING 115 KV TRANSMISSION LINE
- LANDOWNER-IMPOSED DEVELOPMENT RESTRICTION AREA
- FACILITY SITE
- PARCELS IN STUDY AREA
- FIVE-MILE STUDY AREA BOUNDARY
- COUNTY BOUNDARY
- TOWN BOUNDARY
- CORN
- RYE
- ALFALFA
- OTHER HAY/NON ALFALFA
- FALLOW/IDLE CROPLAND
- DEVELOPED/OPEN SPACE
- DEVELOPED/LOW INTENSITY
- DEVELOPED/MED INTENSITY
- DEVELOPED/HIGH INTENSITY
- DECIDUOUS FOREST
- EVERGREEN FOREST
- MIXED FOREST
- SHRUBLAND
- GRASSLAND/PASTURE
- WOODY WETLANDS
- HERBACEOUS WETLANDS

NOTES:
 1. THIS FIGURE IS DESIGNED TO BE VIEWED OR PRINTED IN COLOR AT 11X17.
 BASE MAP: NYSGIS "LATEST ORTHOIMAGERY" ONLINE SERVICE LAYER, IMAGERY DATE 2020.
 DATA SOURCES: TRC, NYSGIS, NASS.



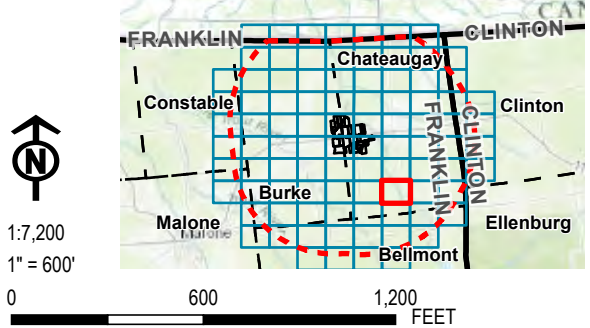
| | | | |
|--|---------------|--|--------|
| PROJECT: | | BROOKSIDE SOLAR LLC TOWNS OF BURKE & CHATEAUGAY FRANKLIN COUNTY, NY | |
| TITLE: AGRICULTURAL LAND IN THE STUDY AREA | | | |
| DRAWN BY: | P. JACQUES | PROJ. NO.: | 373210 |
| CHECKED BY: | J. FREDENBURG | FIGURE 15-1 Sheet 70 of 92 | |
| APPROVED BY: | H. EFFLER | | |
| DATE: | JANUARY 2022 | | |
| | | 215 GREENFIELD PKWY, STE 102 LIVERPOOL, NY 13088 | |
| | | FILE: Ex_Master.aprx | |

Coordinate System: NAD 1983 StatePlane New York East FIPS 3101 Feet; Map Rotation: 0
 -- Saved By: PJACQUES on 1/21/2022, 13:18:16 PM; Layout Name: Brookside_9.apr; Application: Figure15-1_StudyAreaAgl.mxd; 11x17



- LANDOWNER-IMPOSED DEVELOPMENT RESTRICTION AREA
- FACILITY SITE
- PARCELS IN STUDY AREA
- FIVE-MILE STUDY AREA BOUNDARY
- COUNTY BOUNDARY
- TOWN BOUNDARY
- CORN
- SOYBEANS
- OATS
- ALFALFA
- OTHER HAY/NON ALFALFA
- FALLOW/IDLE CROPLAND
- OPEN WATER
- DEVELOPED/OPEN SPACE
- DEVELOPED/LOW INTENSITY
- DECIDUOUS FOREST
- EVERGREEN FOREST
- MIXED FOREST
- SHRUBLAND
- GRASSLAND/PASTURE
- WOODY WETLANDS

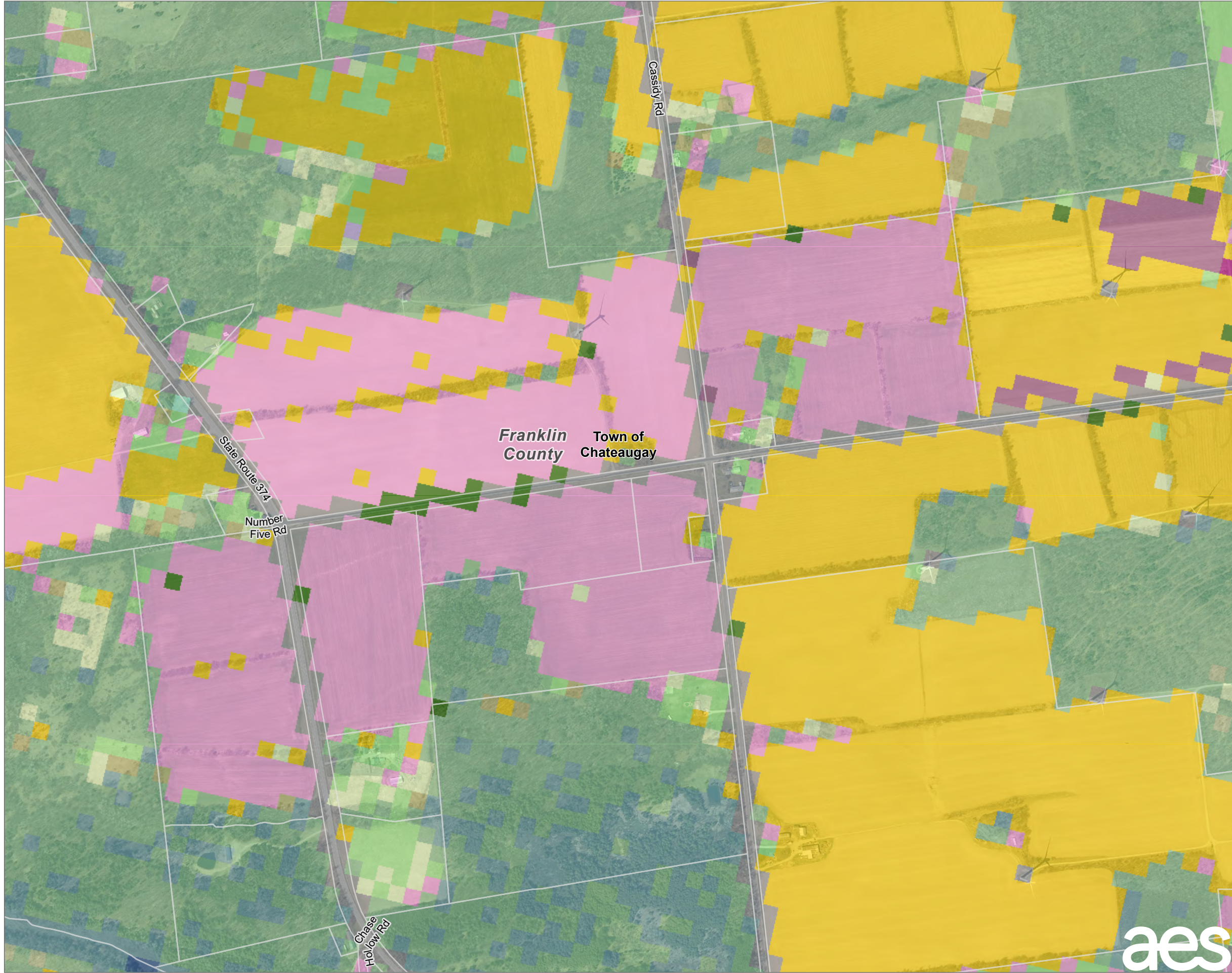
NOTES:
 1. THIS FIGURE IS DESIGNED TO BE VIEWED OR PRINTED IN COLOR AT 11X17.
 BASE MAP: NYSGIS "LATEST ORTHOIMAGERY" ONLINE SERVICE LAYER, IMAGERY DATE 2020.
 DATA SOURCES: TRC, NYSGIS, NASS.



| | | | |
|--------------|----------------|--|--------|
| PROJECT: | | BROOKSIDE SOLAR LLC TOWNS OF BURKE & CHATEAUGAY FRANKLIN COUNTY, NY | |
| TITLE: | | AGRICULTURAL LAND IN THE STUDY AREA | |
| DRAWN BY: | P. JACQUES | PROJ. NO.: | 373210 |
| CHECKED BY: | J. FREDENBURG | FIGURE 15-1 Sheet 71 of 92 | |
| APPROVED BY: | H. EFFLER | | |
| DATE: | JANUARY 2022 | 215 GREENFIELD PKWY, STE 102 LIVERPOOL, NY 13088 | |
| FILE: | Ex_Master.aprx | | |

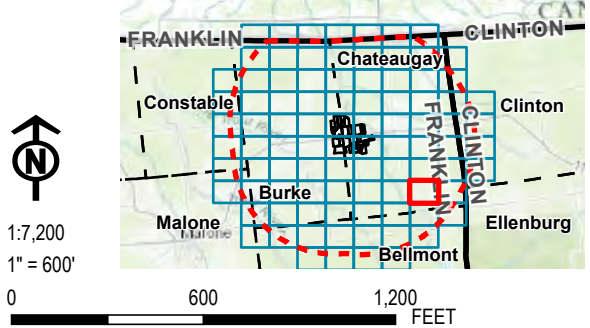


Coordinate System: NAD 1983 StatePlane New York East FIPS 3101 Feet; Map Rotation: 0
 -- Saved By: PJACQUES on 1/21/2022, 13:18:15 PM; Layout Name: Brookside_9.aecApplication_Figure15-1_StudyAreaAgl_and11x17



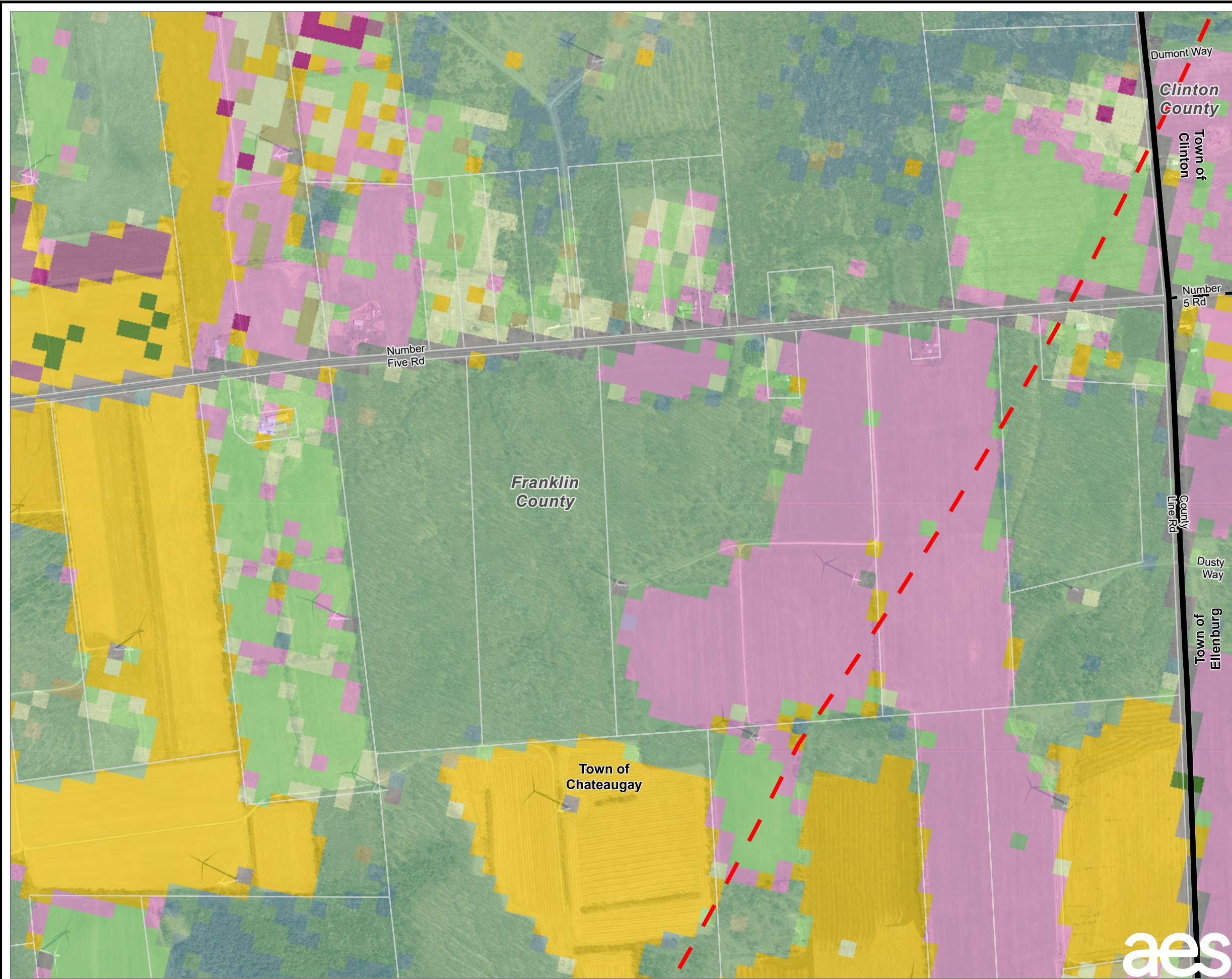
- LANDOWNER-IMPOSED DEVELOPMENT RESTRICTION AREA
- FACILITY SITE
- PARCELS IN STUDY AREA
- FIVE-MILE STUDY AREA BOUNDARY
- COUNTY BOUNDARY
- TOWN BOUNDARY
- CORN
- SOYBEANS
- OATS
- ALFALFA
- OTHER HAY/NON ALFALFA
- CLOVER/WILDFLOWERS
- FALLOW/IDLE CROPLAND
- OPEN WATER
- DEVELOPED/OPEN SPACE
- DEVELOPED/LOW INTENSITY
- DEVELOPED/MED INTENSITY
- DECIDUOUS FOREST
- EVERGREEN FOREST
- MIXED FOREST
- SHRUBLAND
- GRASSLAND/PASTURE
- WOODY WETLANDS

NOTES:
 1. THIS FIGURE IS DESIGNED TO BE VIEWED OR PRINTED IN COLOR AT 11X17.
 BASE MAP: NYSGIS "LATEST ORTHOIMAGERY" ONLINE SERVICE LAYER, IMAGERY DATE 2020.
 DATA SOURCES: TRC, NYSGIS, NASS.



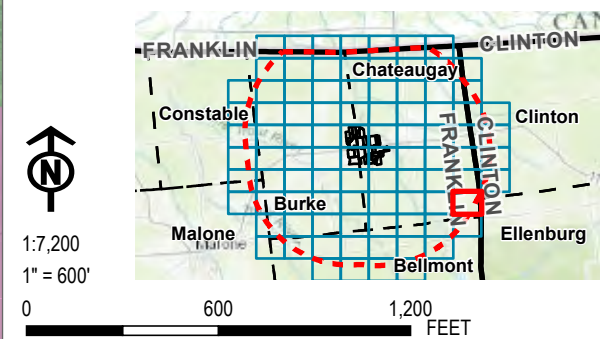
| | | | |
|-----------------|---------------|--|--------|
| PROJECT: | | BROOKSIDE SOLAR LLC TOWNS OF BURKE & CHATEAUGAY FRANKLIN COUNTY, NY | |
| TITLE: | | AGRICULTURAL LAND IN THE STUDY AREA | |
| DRAWN BY: | P. JACQUES | PROJ. NO.: | 373210 |
| CHECKED BY: | J. FREDENBURG | FIGURE 15-1 Sheet 72 of 92 | |
| APPROVED BY: | H. EFFLER | | |
| DATE: | JANUARY 2022 | | |
| | | 215 GREENFIELD PKWY, STE 102 LIVERPOOL, NY 13088 | |
| FILE: | | Ex_Master.aprx | |

Coordinate System: NAD 1983 StatePlane New York East FIPS 3101 Feet; Map Rotation: 0
 -- Saved By: PJACQUES on 1/21/2022, 13:18:16 PM; Layout Name: Brookside_9; Application: Figure15-1_StudyAreaAgl_and11x17



- LANDOWNER-IMPOSED DEVELOPMENT RESTRICTION AREA
- FACILITY SITE
- PARCELS IN STUDY AREA
- FIVE-MILE STUDY AREA BOUNDARY
- COUNTY BOUNDARY
- TOWN BOUNDARY
- CORN
- SOYBEANS
- RYE
- OATS
- ALFALFA
- OTHER HAY/NON ALFALFA
- CLOVER/WILDFLOWERS
- FALLOW/IDLE CROPLAND
- DEVELOPED/OPEN SPACE
- DEVELOPED/LOW INTENSITY
- DECIDUOUS FOREST
- EVERGREEN FOREST
- MIXED FOREST
- SHRUBLAND
- GRASSLAND/PASTURE
- WOODY WETLANDS
- HERBACEOUS WETLANDS

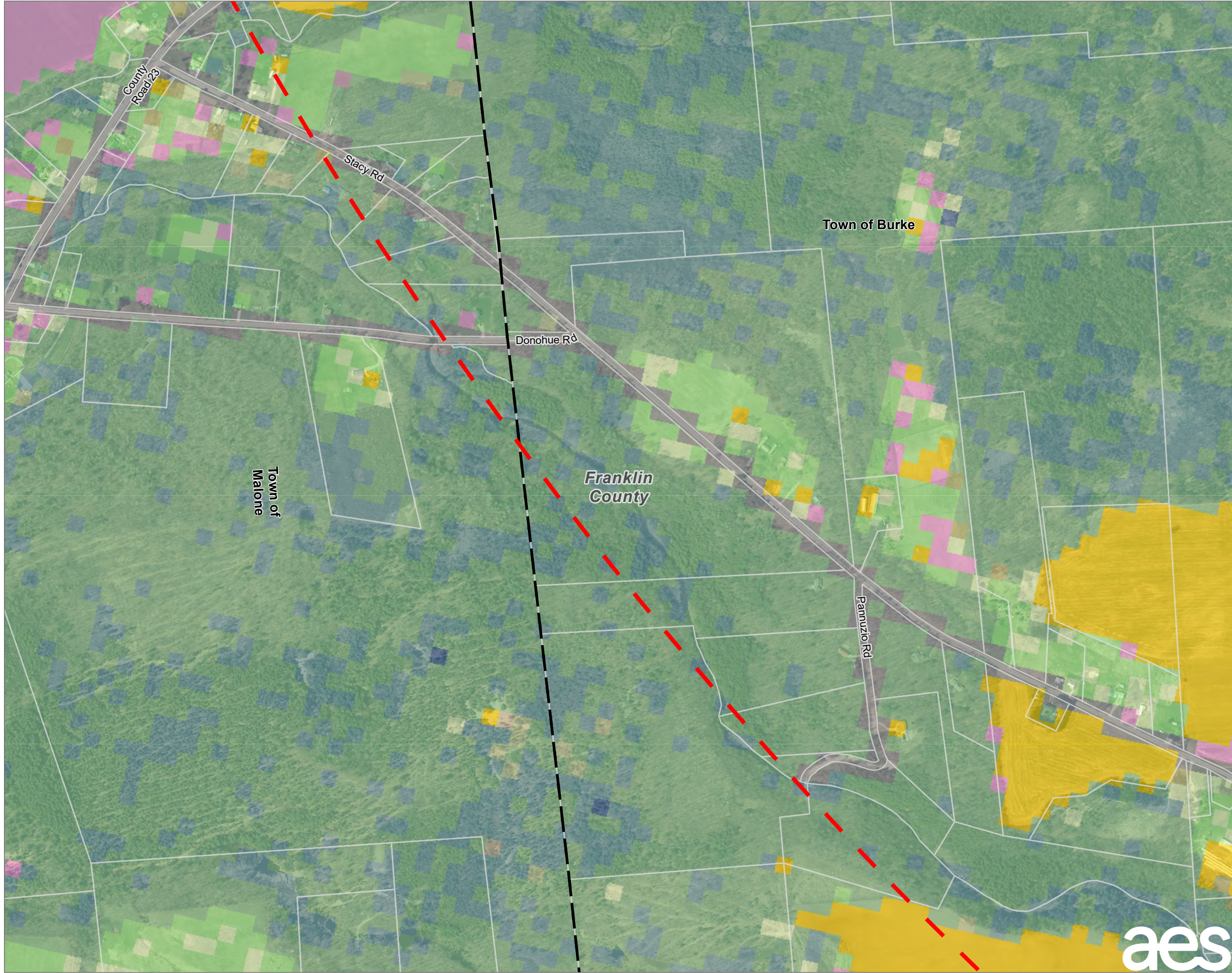
NOTES:
 1. THIS FIGURE IS DESIGNED TO BE VIEWED OR PRINTED IN COLOR AT 11X17.
 BASE MAP: NYSGIS "LATEST ORTHOIMAGERY" ONLINE SERVICE LAYER, IMAGERY DATE 2020.
 DATA SOURCES: TRC, NYSGIS, NASS.



| | | | |
|--|----------------|--|--------|
| PROJECT: | | BROOKSIDE SOLAR LLC TOWNS OF BURKE & CHATEAUGAY FRANKLIN COUNTY, NY | |
| TITLE: AGRICULTURAL LAND IN THE STUDY AREA | | | |
| DRAWN BY: | P. JACQUES | PROJ. NO.: | 373210 |
| CHECKED BY: | J. FREDENBURG | FIGURE 15-1 Sheet 73 of 92 | |
| APPROVED BY: | H. EFFLER | | |
| DATE: | JANUARY 2022 | 215 GREENFIELD PKWY, STE 102 LIVERPOOL, NY 13088 | |
| FILE: | Ex_Master.aprx | | |

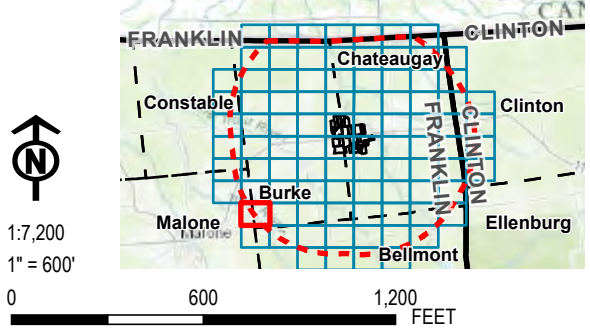


Coordinate System: NAD 1983 StatePlane New York East FIPS 3101 Feet; Map Rotation: 0
 -- Saved By: PJACQUES on 1/21/2022, 13:18:16 PM; Layout Name: Brookside_9.apr; Application: Figure15-1_StudyAreaAgl_and11x17



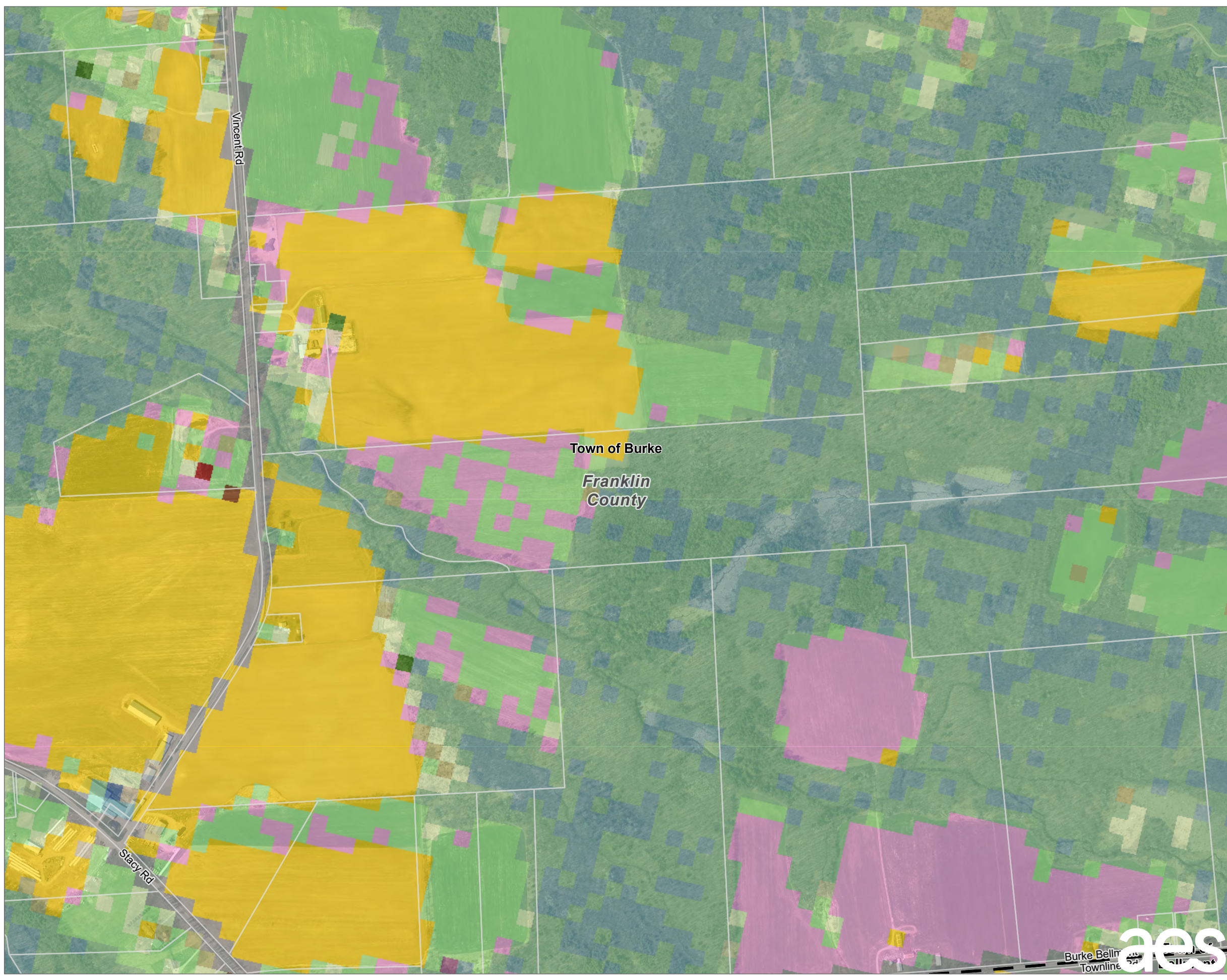
- LANDOWNER-IMPOSED DEVELOPMENT RESTRICTION AREA
- FACILITY SITE
- PARCELS IN STUDY AREA
- FIVE-MILE STUDY AREA BOUNDARY
- COUNTY BOUNDARY
- TOWN BOUNDARY
- CORN
- ALFALFA
- OTHER HAY/NON ALFALFA
- FALLOW/IDLE CROPLAND
- OPEN WATER
- DEVELOPED/OPEN SPACE
- DEVELOPED/LOW INTENSITY
- BARREN
- DECIDUOUS FOREST
- EVERGREEN FOREST
- MIXED FOREST
- SHRUBLAND
- GRASSLAND/PASTURE
- WOODY WETLANDS
- HERBACEOUS WETLANDS

NOTES:
 1. THIS FIGURE IS DESIGNED TO BE VIEWED OR PRINTED IN COLOR AT 11X17.
 BASE MAP: NYSGIS "LATEST ORTHOIMAGERY" ONLINE SERVICE LAYER, IMAGERY DATE 2020.
 DATA SOURCES: TRC, NYSGIS, NASS.



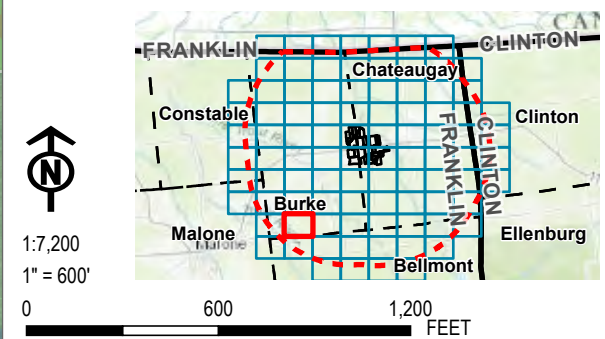
| | |
|---|---------------------------------------|
| PROJECT: BROOKSIDE SOLAR LLC TOWNS OF BURKE & CHATEAUGAY FRANKLIN COUNTY, NY | |
| TITLE: AGRICULTURAL LAND IN THE STUDY AREA | |
| DRAWN BY: P. JACQUES | PROJ. NO.: 373210 |
| CHECKED BY: J. FREDENBURG | FIGURE 15-1 Sheet 74 of 92 |
| APPROVED BY: H. EFFLER | |
| DATE: JANUARY 2022 | |
| 215 GREENFIELD PKWY, STE 102 LIVERPOOL, NY 13088 | |
| FILE: | Ex_Master.aprx |

Coordinate System: NAD 1983 StatePlane New York East FIPS 3101 Feet; Map Rotation: 0
 -- Saved By: PJACQUES on 1/21/2022, 13:18:16 PM; Layout Name: BrooksSide_9.aprApplication_Figure15-1_StudyAreaAgl_and11x17



- EXISTING 115 KV TRANSMISSION LINE
- LANDOWNER-IMPOSED DEVELOPMENT RESTRICTION AREA
- FACILITY SITE
- PARCELS IN STUDY AREA
- FIVE-MILE STUDY AREA BOUNDARY
- COUNTY BOUNDARY
- TOWN BOUNDARY
- CORN
- SOYBEANS
- ALFALFA
- OTHER HAY/NON ALFALFA
- POTATOES
- SOD/GRASS SEED
- FALLOW/IDLE CROPLAND
- OPEN WATER
- DEVELOPED/OPEN SPACE
- DEVELOPED/LOW INTENSITY
- DEVELOPED/MED INTENSITY
- BARREN
- DECIDUOUS FOREST
- EVERGREEN FOREST
- MIXED FOREST
- SHRUBLAND
- GRASSLAND/PASTURE
- WOODY WETLANDS

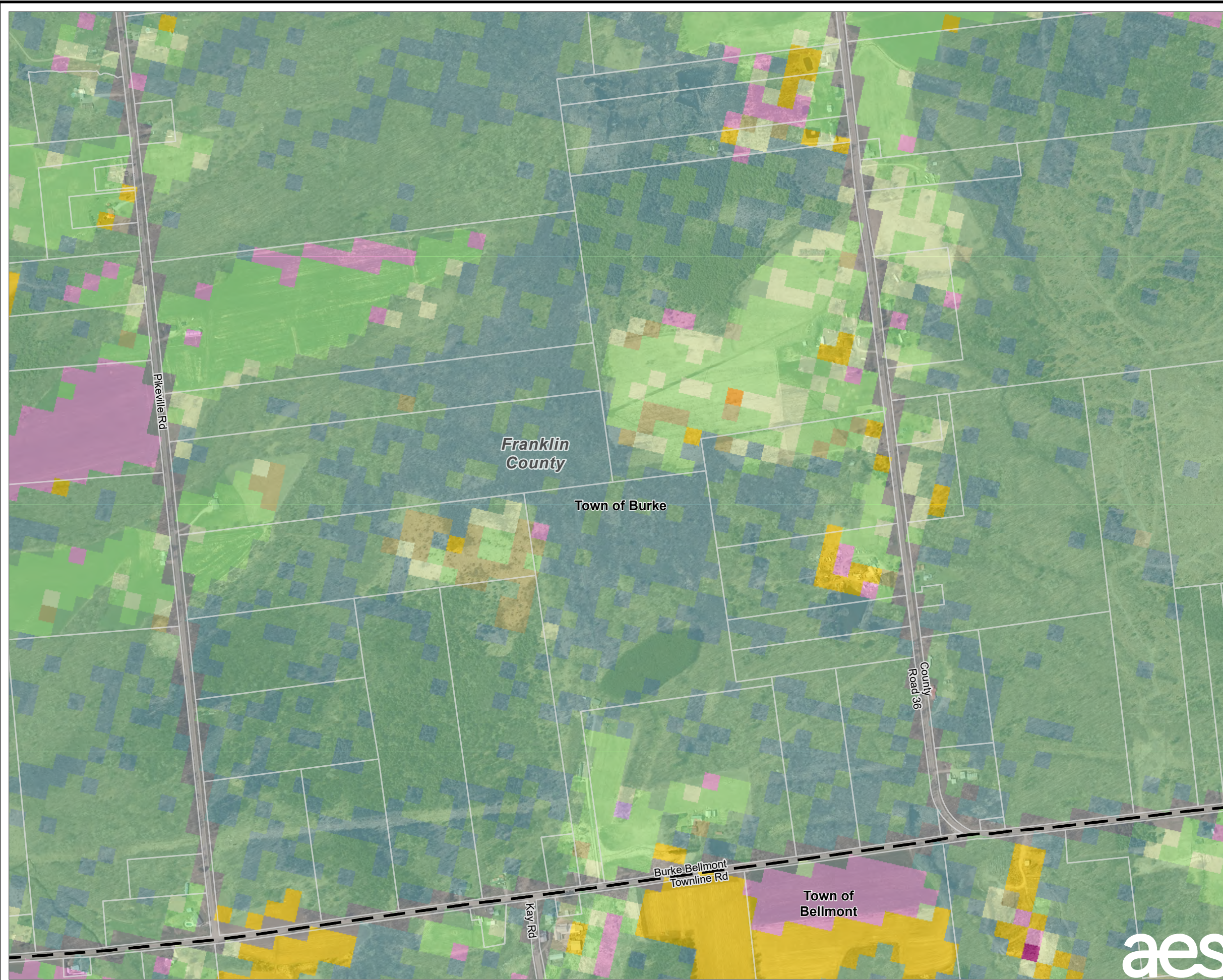
NOTES:
 1. THIS FIGURE IS DESIGNED TO BE VIEWED OR PRINTED IN COLOR AT 11X17.
 BASE MAP: NYSGIS "LATEST ORTHOIMAGERY" ONLINE SERVICE LAYER, IMAGERY DATE 2020.
 DATA SOURCES: TRC, NYSGIS, NASS.



| | | | |
|--------------|----------------|--|--------|
| PROJECT: | | BROOKSIDE SOLAR LLC TOWNS OF BURKE & CHATEAUGAY FRANKLIN COUNTY, NY | |
| TITLE: | | AGRICULTURAL LAND IN THE STUDY AREA | |
| DRAWN BY: | P. JACQUES | PROJ. NO.: | 373210 |
| CHECKED BY: | J. FREDENBURG | FIGURE 15-1 Sheet 75 of 92 | |
| APPROVED BY: | H. EFFLER | | |
| DATE: | JANUARY 2022 | | |
| | | 215 GREENFIELD PKWY, STE 102 LIVERPOOL, NY 13088 | |
| FILE: | Ex_Master.aprx | | |

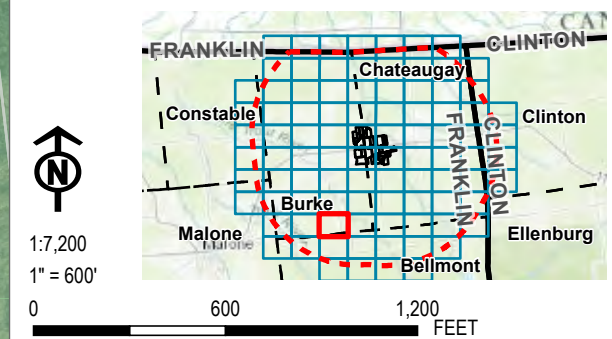


Coordinate System: NAD 1983 StatePlane New York East FIPS 3101 Feet; Map Rotation: 0
 -- Saved By: PJACQUES on 1/21/2022, 1:18:15 PM; Layout Name: BrooksSite_9.aprApplication_Figure15-1_StudyAreaAgl_and11x17



- EXISTING 115 KV TRANSMISSION LINE
- LANDOWNER-IMPOSED DEVELOPMENT RESTRICTION AREA
- FACILITY SITE
- PARCELS IN STUDY AREA
- FIVE-MILE STUDY AREA BOUNDARY
- COUNTY BOUNDARY
- TOWN BOUNDARY
- CORN
- SORGHUM
- ALFALFA
- OTHER HAY/NON ALFALFA
- FALLOW/IDLE CROPLAND
- DEVELOPED/OPEN SPACE
- DEVELOPED/LOW INTENSITY
- BARREN
- DECIDUOUS FOREST
- EVERGREEN FOREST
- MIXED FOREST
- SHRUBLAND
- GRASSLAND/PASTURE
- WOODY WETLANDS
- HERBACEOUS WETLANDS

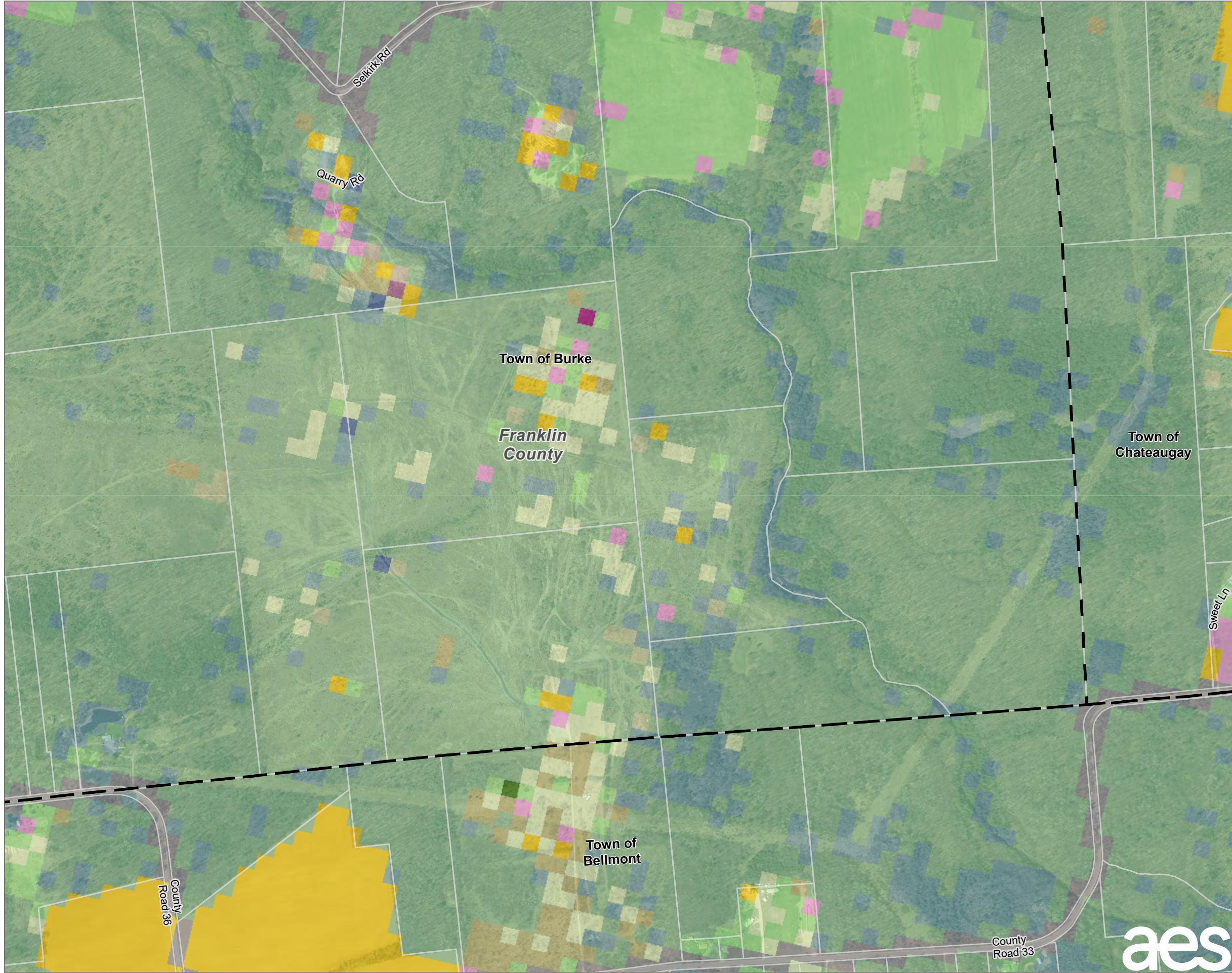
NOTES:
 1. THIS FIGURE IS DESIGNED TO BE VIEWED OR PRINTED IN COLOR AT 11X17.
 BASE MAP: NYSGIS "LATEST ORTHOIMAGERY" ONLINE SERVICE LAYER, IMAGERY DATE 2020.
 DATA SOURCES: TRC, NYSGIS, NASS.



| | | | |
|--------------|----------------|--|--------|
| PROJECT: | | BROOKSIDE SOLAR LLC TOWNS OF BURKE & CHATEAUGAY FRANKLIN COUNTY, NY | |
| TITLE: | | AGRICULTURAL LAND IN THE STUDY AREA | |
| DRAWN BY: | P. JACQUES | PROJ. NO.: | 373210 |
| CHECKED BY: | J. FREDENBURG | FIGURE 15-1 Sheet 76 of 92 | |
| APPROVED BY: | H. EFFLER | | |
| DATE: | JANUARY 2022 | | |
| | | 215 GREENFIELD PKWY, STE 102 LIVERPOOL, NY 13088 | |
| FILE: | Ex_Master.aprx | | |

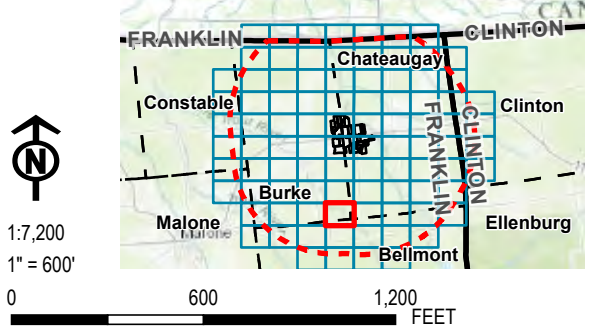


Coordinate System: NAD 1983 StatePlane New York East FIPS 3101 Feet; Map Rotation: 0
 -- Saved By: PJACQUES on 1/21/2022, 13:18:16 PM; Layout Name: Brookside_9.apr; Application: Figure15-1_StudyAreaAgl.mxd; 11x17



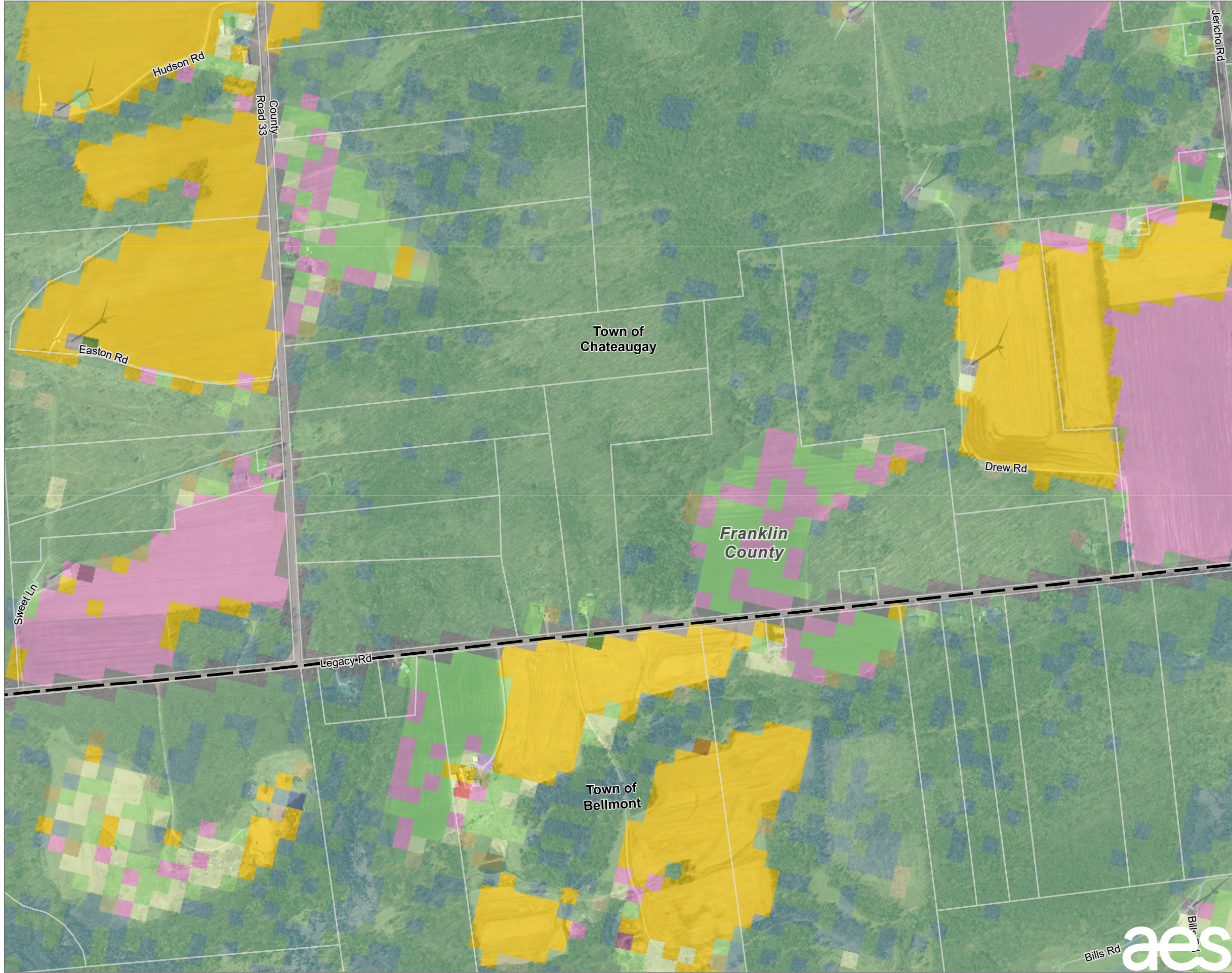
- EXISTING 115 KV TRANSMISSION LINE
- LANDOWNER-IMPOSED DEVELOPMENT RESTRICTION AREA
- FACILITY SITE
- PARCELS IN STUDY AREA
- FIVE-MILE STUDY AREA BOUNDARY
- COUNTY BOUNDARY
- TOWN BOUNDARY
- CORN
- SOYBEANS
- RYE
- OATS
- ALFALFA
- OTHER HAY/NON ALFALFA
- FALLOW/IDLE CROPLAND
- OPEN WATER
- DEVELOPED/OPEN SPACE
- DEVELOPED/LOW INTENSITY
- BARREN
- DECIDUOUS FOREST
- EVERGREEN FOREST
- MIXED FOREST
- SHRUBLAND
- GRASSLAND/PASTURE
- WOODY WETLANDS
- HERBACEOUS WETLANDS

NOTES:
 1. THIS FIGURE IS DESIGNED TO BE VIEWED OR PRINTED IN COLOR AT 11X17.
 BASE MAP: NYSGIS "LATEST ORTHOIMAGERY" ONLINE SERVICE LAYER, IMAGERY DATE 2020.
 DATA SOURCES: TRC, NYSGIS, NASS.



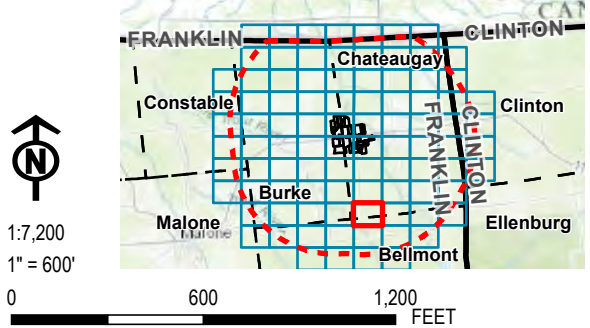
| | | | |
|--------------|----------------|--|--------|
| PROJECT: | | BROOKSIDE SOLAR LLC TOWNS OF BURKE & CHATEAUGAY FRANKLIN COUNTY, NY | |
| TITLE: | | AGRICULTURAL LAND IN THE STUDY AREA | |
| DRAWN BY: | P. JACQUES | PROJ. NO.: | 373210 |
| CHECKED BY: | J. FREDENBURG | FIGURE 15-1 Sheet 77 of 92 | |
| APPROVED BY: | H. EFFLER | | |
| DATE: | JANUARY 2022 | | |
| | | 215 GREENFIELD PKWY, STE 102 LIVERPOOL, NY 13088 | |
| FILE: | Ex_Master.aprx | | |

Coordinate System: NAD 1983 StatePlane New York East FIPS 3101 Feet; Map Rotation: 0
 -- Saved By: PJACQUES on 1/21/2022, 13:16:16 PM; Layout Name: Brookside_9.apr; Application: 9.apr; Figure 15-1_StudyAreaAgl_and11x17



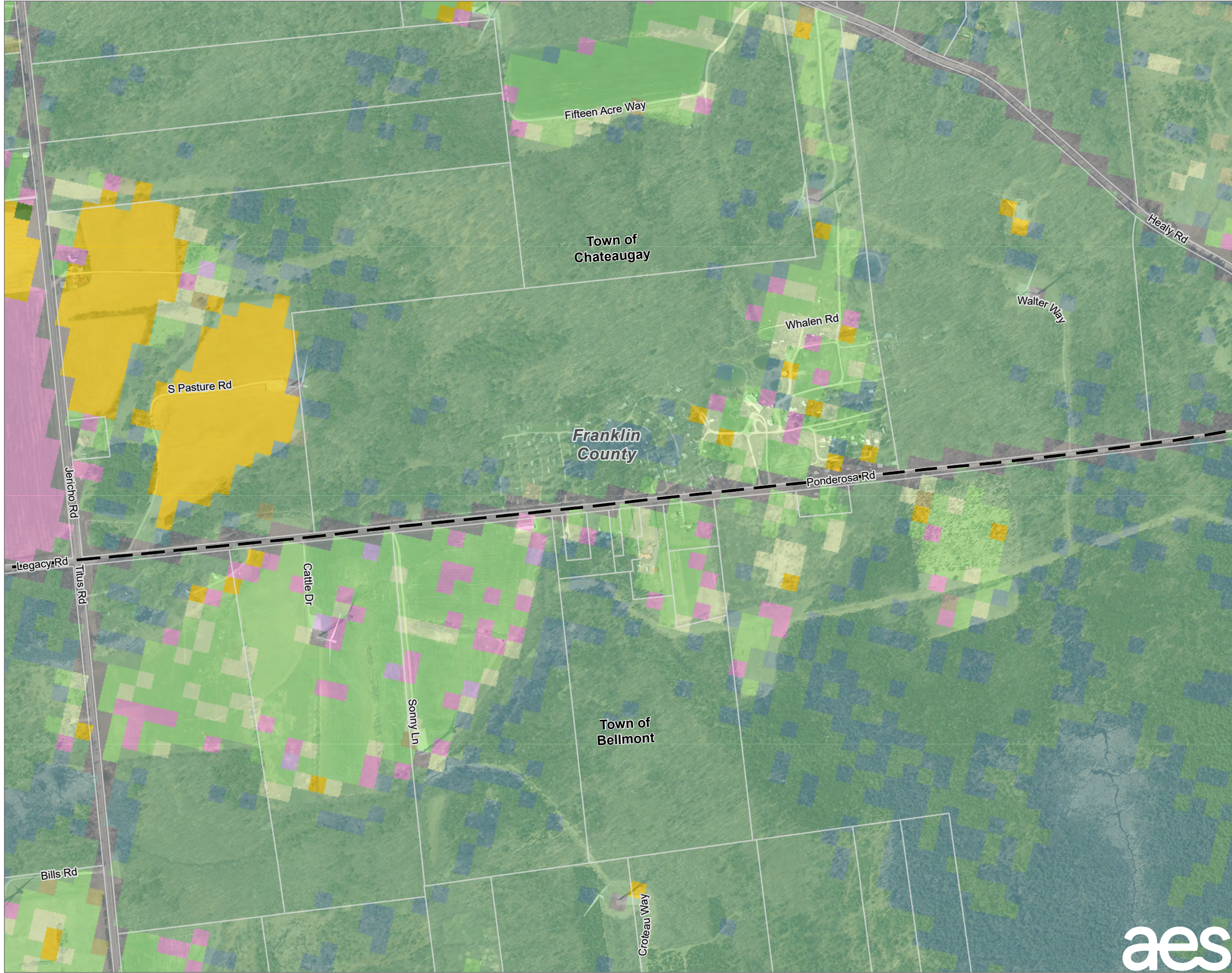
- LANDOWNER-IMPOSED DEVELOPMENT RESTRICTION AREA
- FACILITY SITE
- PARCELS IN STUDY AREA
- FIVE-MILE STUDY AREA BOUNDARY
- COUNTY BOUNDARY
- TOWN BOUNDARY
- CORN
- SOYBEANS
- WINTER WHEAT
- OATS
- ALFALFA
- OTHER HAY/NON ALFALFA
- CLOVER/WILDFLOWERS
- FALLOW/IDLE CROPLAND
- OPEN WATER
- DEVELOPED/OPEN SPACE
- DEVELOPED/LOW INTENSITY
- BARREN
- DECIDUOUS FOREST
- EVERGREEN FOREST
- MIXED FOREST
- SHRUBLAND
- GRASSLAND/PASTURE
- WOODY WETLANDS
- HERBACEOUS WETLANDS
- PUMPKINS

NOTES:
 1. THIS FIGURE IS DESIGNED TO BE VIEWED OR PRINTED IN COLOR AT 11X17.
 BASE MAP: NYSGIS "LATEST ORTHOIMAGERY" ONLINE SERVICE LAYER, IMAGERY DATE 2020.
 DATA SOURCES: TRC, NYSGIS, NASS.



| | | | |
|---------------------------|------------------------|--|--|
| PROJECT: | | BROOKSIDE SOLAR LLC TOWNS OF BURKE & CHATEAUGAY FRANKLIN COUNTY, NY | |
| TITLE: | | AGRICULTURAL LAND IN THE STUDY AREA | |
| DRAWN BY: P. JACQUES | PROJ. NO.: 373210 | FIGURE 15-1 Sheet 78 of 92 | |
| CHECKED BY: J. FREDENBURG | APPROVED BY: H. EFFLER | | |
| DATE: JANUARY 2022 | | | |
| | | 215 GREENFIELD PKWY, STE 102 LIVERPOOL, NY 13088 | |
| | | FILE: Ex_Master.aprx | |

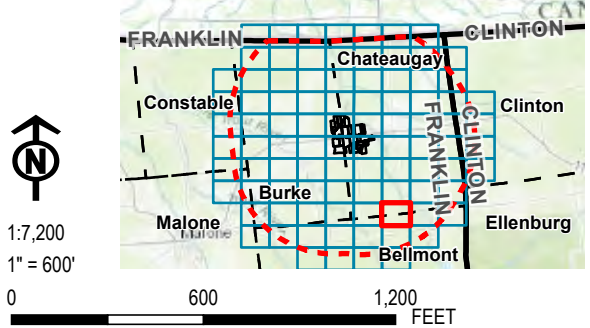
Coordinate System: NAD 1983 StatePlane New York East FIPS 3101 Feet; Map Rotation: 0
 -- Saved By: PJACQUES on 1/21/2022, 13:18:15 PM; Layout Name: Brookside_9.apr; Application: Figure15-1_StudyAreaAgl_and11x17



- LANDOWNER-IMPOSED DEVELOPMENT RESTRICTION AREA
- FACILITY SITE
- PARCELS IN STUDY AREA
- FIVE-MILE STUDY AREA BOUNDARY
- COUNTY BOUNDARY
- TOWN BOUNDARY
- CORN
- SOYBEANS
- ALFALFA
- OTHER HAY/NON ALFALFA
- CLOVER/WILDFLOWERS
- FALLOW/IDLE CROPLAND
- DEVELOPED/OPEN SPACE
- DEVELOPED/LOW INTENSITY
- BARREN
- DECIDUOUS FOREST
- EVERGREEN FOREST
- MIXED FOREST
- SHRUBLAND
- GRASSLAND/PASTURE
- WOODY WETLANDS
- HERBACEOUS WETLANDS

NOTES:
 1. THIS FIGURE IS DESIGNED TO BE VIEWED OR PRINTED IN COLOR AT 11X17.

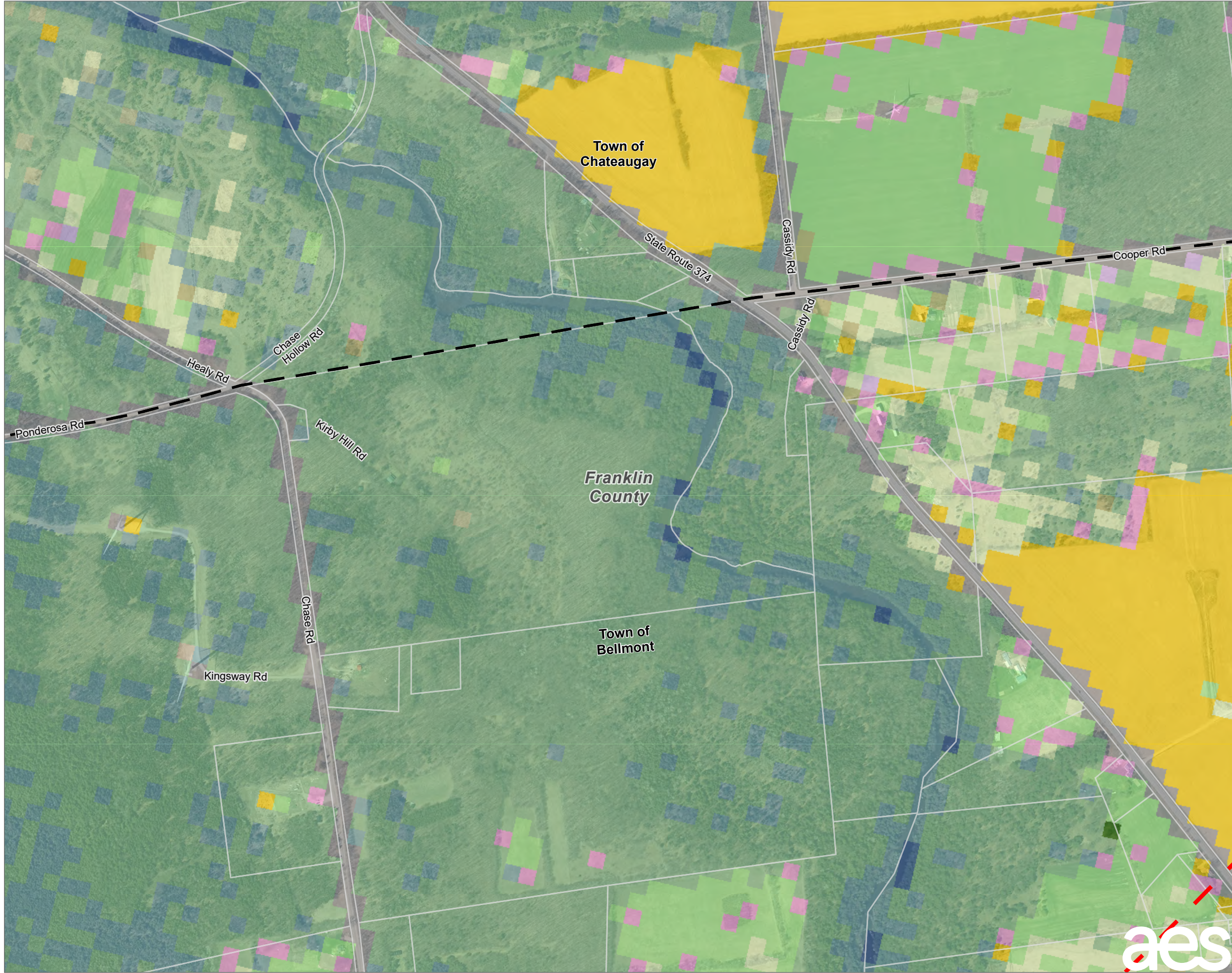
BASE MAP: NYSGIS "LATEST ORTHOIMAGERY" ONLINE SERVICE LAYER, IMAGERY DATE 2020.
 DATA SOURCES: TRC, NYSGIS, NASS.



| | | | |
|--|----------------|--|--------|
| PROJECT: | | BROOKSIDE SOLAR LLC TOWNS OF BURKE & CHATEAUGAY FRANKLIN COUNTY, NY | |
| TITLE: AGRICULTURAL LAND IN THE STUDY AREA | | | |
| DRAWN BY: | P. JACQUES | PROJ. NO.: | 373210 |
| CHECKED BY: | J. FREDENBURG | FIGURE 15-1 Sheet 79 of 92 | |
| APPROVED BY: | H. EFFLER | | |
| DATE: | JANUARY 2022 | 215 GREENFIELD PKWY, STE 102 LIVERPOOL, NY 13088 | |
| FILE: | Ex_Master.aprx | | |

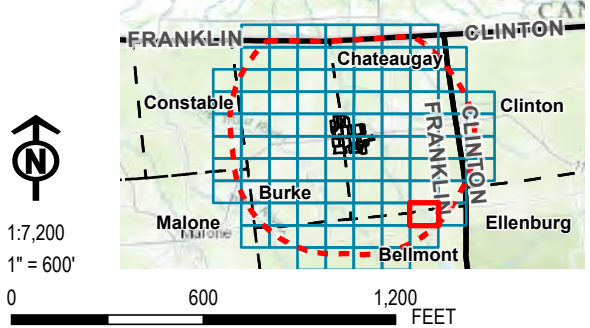


Coordinate System: NAD 1983 StatePlane New York East FIPS 3101 Feet; Map Rotation: 0
 -- Saved By: PJACQUES on 1/21/2022, 13:18:15 PM; Layout Name: Brookside_9.aprApplication_Figure15-1_StudyAreaAgl_and11x17



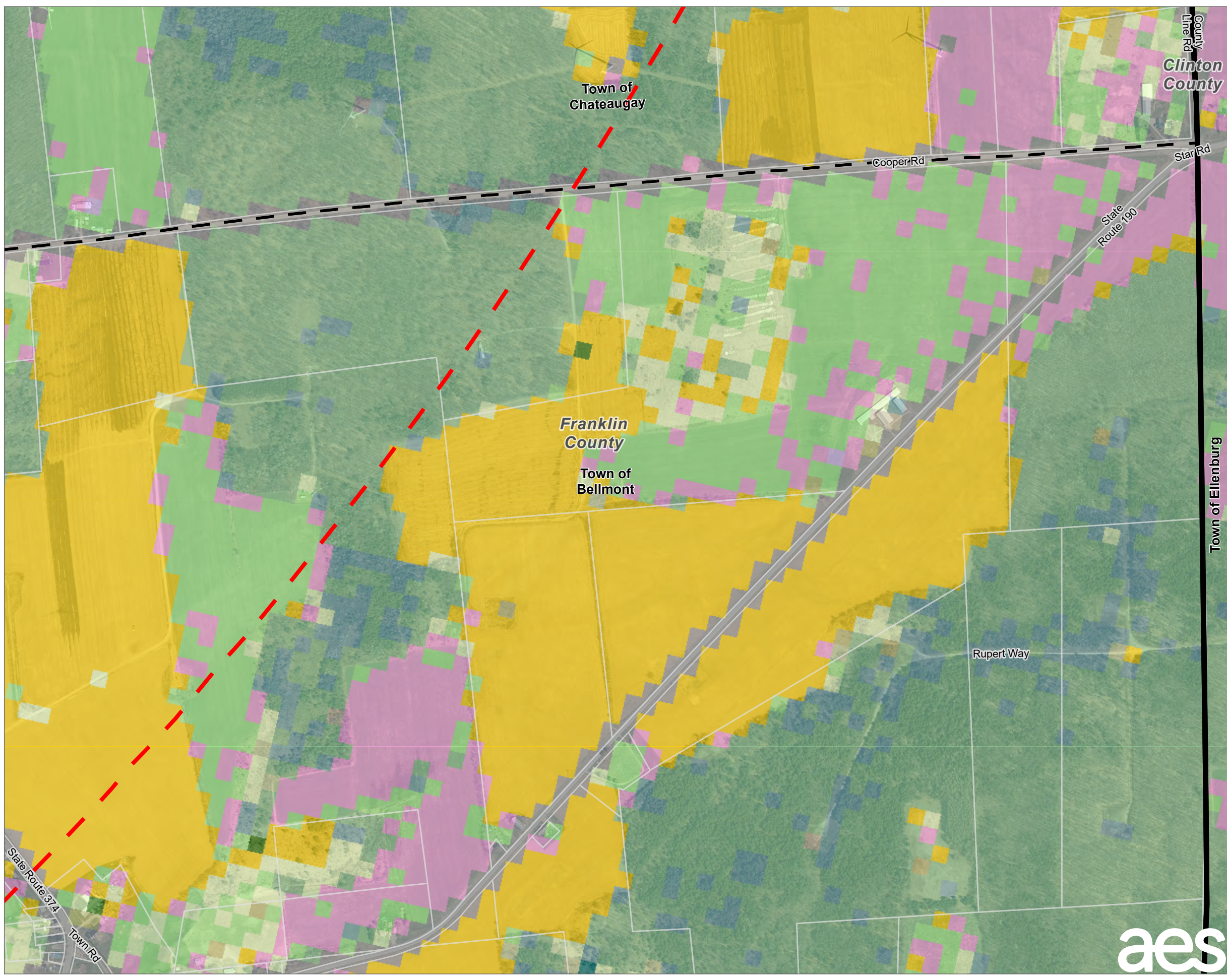
- LANDOWNER-IMPOSED DEVELOPMENT RESTRICTION AREA
- FACILITY SITE
- PARCELS IN STUDY AREA
- FIVE-MILE STUDY AREA BOUNDARY
- COUNTY BOUNDARY
- TOWN BOUNDARY
- CORN
- SOYBEANS
- ALFALFA
- OTHER HAY/NON ALFALFA
- CLOVER/WILDFLOWERS
- FALLOW/IDLE CROPLAND
- OPEN WATER
- DEVELOPED/OPEN SPACE
- DEVELOPED/LOW INTENSITY
- BARREN
- DECIDUOUS FOREST
- EVERGREEN FOREST
- MIXED FOREST
- SHRUBLAND
- GRASSLAND/PASTURE
- WOODY WETLANDS
- HERBACEOUS WETLANDS

NOTES:
 1. THIS FIGURE IS DESIGNED TO BE VIEWED OR PRINTED IN COLOR AT 11X17.
 BASE MAP: NYSGIS "LATEST ORTHOIMAGERY" ONLINE SERVICE LAYER, IMAGERY DATE 2020.
 DATA SOURCES: TRC, NYSGIS, NASS.



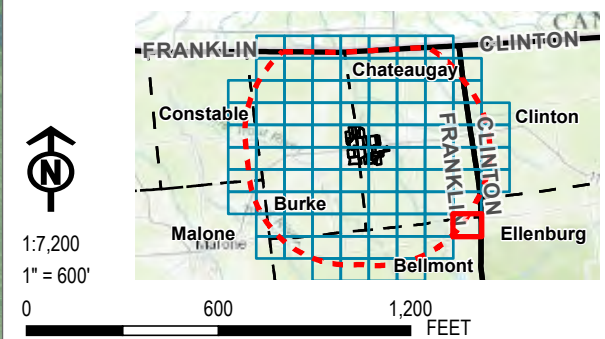
| | | | |
|---------------------|---------------|--|--------|
| PROJECT: | | BROOKSIDE SOLAR LLC TOWNS OF BURKE & CHATEAUGAY FRANKLIN COUNTY, NY | |
| TITLE: | | AGRICULTURAL LAND IN THE STUDY AREA | |
| DRAWN BY: | P. JACQUES | PROJ. NO.: | 373210 |
| CHECKED BY: | J. FREDENBURG | FIGURE 15-1 Sheet 80 of 92 | |
| APPROVED BY: | H. EFFLER | | |
| DATE: | JANUARY 2022 | | |
| | | 215 GREENFIELD PKWY, STE 102 LIVERPOOL, NY 13088 | |
| FILE: | | Ex_Master.aprx | |

Coordinate System: NAD 1983 StatePlane New York East FIPS 3101 Feet; Map Rotation: 0
 -- Saved By: P.JACQUES on 1/21/2022, 13:18:15 PM; Layout Name: Brookside_9.aprApplication_Figure15-1_StudyAreaAgl_and11x17



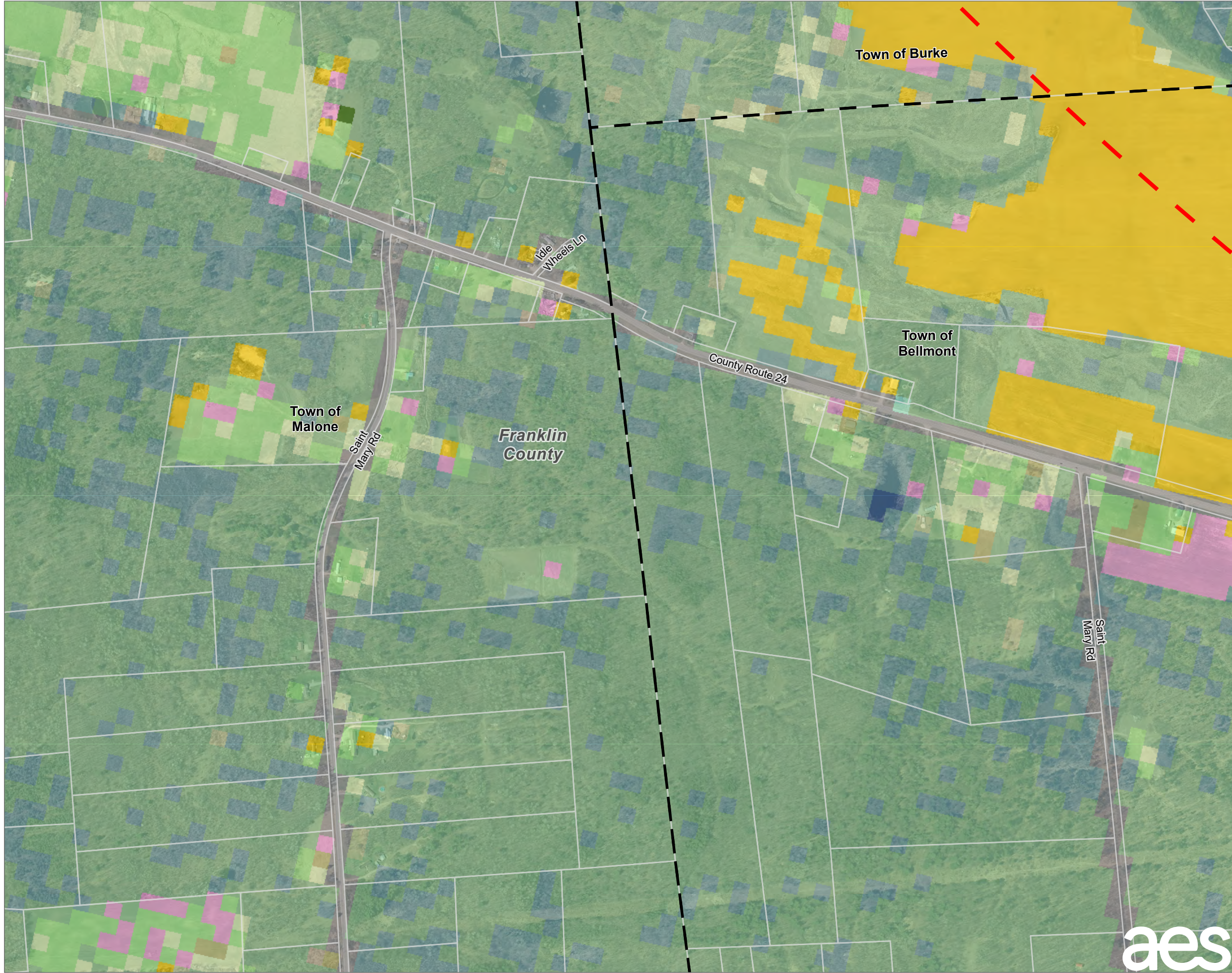
- LANDOWNER-IMPOSED DEVELOPMENT RESTRICTION AREA
- FACILITY SITE
- PARCELS IN STUDY AREA
- FIVE-MILE STUDY AREA BOUNDARY
- COUNTY BOUNDARY
- TOWN BOUNDARY
- CORN
- SOYBEANS
- ALFALFA
- OTHER HAY/NON ALFALFA
- CLOVER/WILDFLOWERS
- FALLOW/IDLE CROPLAND
- DEVELOPED/OPEN SPACE
- DEVELOPED/LOW INTENSITY
- DEVELOPED/MED INTENSITY
- BARREN
- DECIDUOUS FOREST
- EVERGREEN FOREST
- MIXED FOREST
- SHRUBLAND
- GRASSLAND/PASTURE
- WOODY WETLANDS
- HERBACEOUS WETLANDS

NOTES:
 1. THIS FIGURE IS DESIGNED TO BE VIEWED OR PRINTED IN COLOR AT 11X17.
 BASE MAP: NYSGIS "LATEST ORTHOIMAGERY" ONLINE SERVICE LAYER, IMAGERY DATE 2020.
 DATA SOURCES: TRC, NYSGIS, NASS.



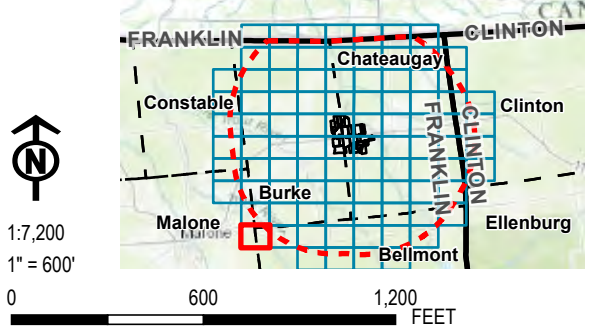
| | | | |
|-----------------|---------------|--|--------|
| PROJECT: | | BROOKSIDE SOLAR LLC TOWNS OF BURKE & CHATEAUGAY FRANKLIN COUNTY, NY | |
| TITLE: | | AGRICULTURAL LAND IN THE STUDY AREA | |
| DRAWN BY: | P. JACQUES | PROJ. NO.: | 373210 |
| CHECKED BY: | J. FREDENBURG | FIGURE 15-1 Sheet 81 of 92 | |
| APPROVED BY: | H. EFFLER | | |
| DATE: | JANUARY 2022 | | |
| | | 215 GREENFIELD PKWY, STE 102 LIVERPOOL, NY 13088 | |
| FILE: | | Ex_Master.aprx | |

Coordinate System: NAD 1983 StatePlane New York East FIPS 3101 Feet; Map Rotation: 0
 -- Saved By: PJACQUES on 1/21/2022, 13:18:15 PM; Layout Name: Brookside_9.apr; Application: Figure15-1_StudyAreaAgl_and11x17



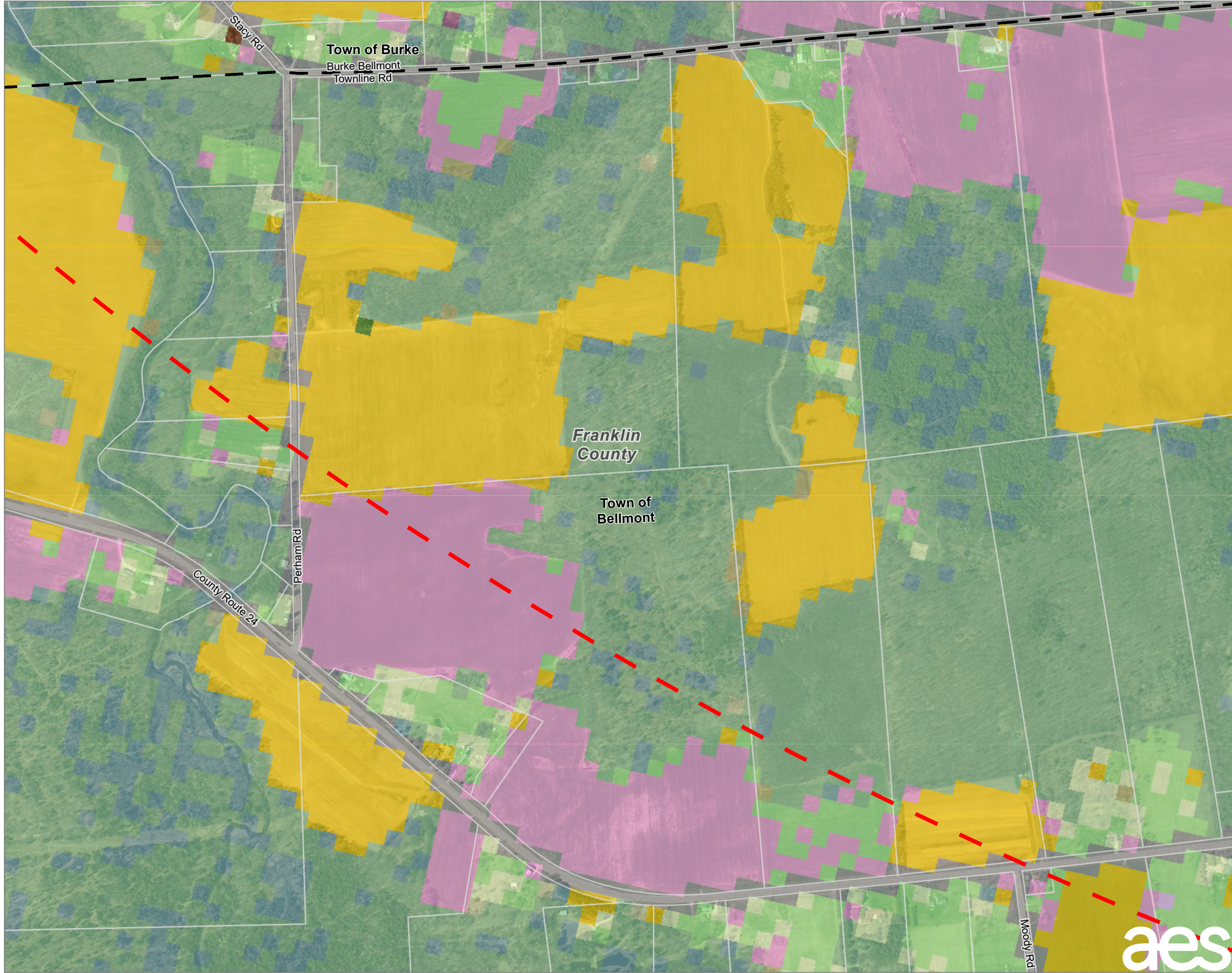
- EXISTING 115 KV TRANSMISSION LINE
- LANDOWNER-IMPOSED DEVELOPMENT RESTRICTION AREA
- FACILITY SITE
- PARCELS IN STUDY AREA
- FIVE-MILE STUDY AREA BOUNDARY
- COUNTY BOUNDARY
- TOWN BOUNDARY
- CORN
- ALFALFA
- OTHER HAY/NON ALFALFA
- SOD/GRASS SEED
- FALLOW/IDLE CROPLAND
- OPEN WATER
- DEVELOPED/OPEN SPACE
- DEVELOPED/LOW INTENSITY
- DEVELOPED/MED INTENSITY
- BARREN
- DECIDUOUS FOREST
- EVERGREEN FOREST
- MIXED FOREST
- SHRUBLAND
- GRASSLAND/PASTURE
- WOODY WETLANDS
- HERBACEOUS WETLANDS

NOTES:
 1. THIS FIGURE IS DESIGNED TO BE VIEWED OR PRINTED IN COLOR AT 11X17.
 BASE MAP: NYSGIS "LATEST ORTHOIMAGERY" ONLINE SERVICE LAYER, IMAGERY DATE 2020.
 DATA SOURCES: TRC, NYSGIS, NASS.



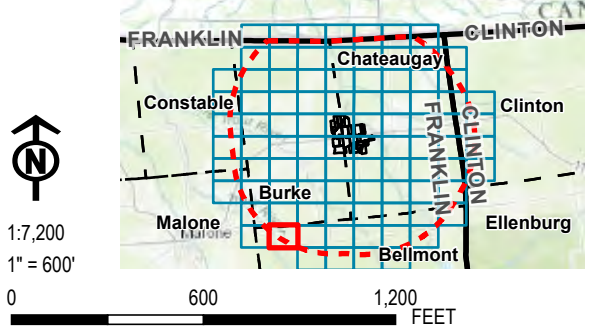
| | | | |
|--------------|---------------|--|--------|
| PROJECT: | | BROOKSIDE SOLAR LLC TOWNS OF BURKE & CHATEAUGAY FRANKLIN COUNTY, NY | |
| TITLE: | | AGRICULTURAL LAND IN THE STUDY AREA | |
| DRAWN BY: | P. JACQUES | PROJ. NO.: | 373210 |
| CHECKED BY: | J. FREDENBURG | FIGURE 15-1 Sheet 82 of 92 | |
| APPROVED BY: | H. EFFLER | | |
| DATE: | JANUARY 2022 | | |
| | | 215 GREENFIELD PKWY, STE 102 LIVERPOOL, NY 13088 | |
| FILE: | | Ex_Master.aprx | |

Coordinate System: NAD 1983 StatePlane New York East FIPS 3101 Feet; Map Rotation: 0
 -- Saved By: PJACQUES on 1/21/2022, 1:18:15 PM; Layout Name: Brookside_9.apr; Application: Figure15-1_StudyArea.apr; and 11x17



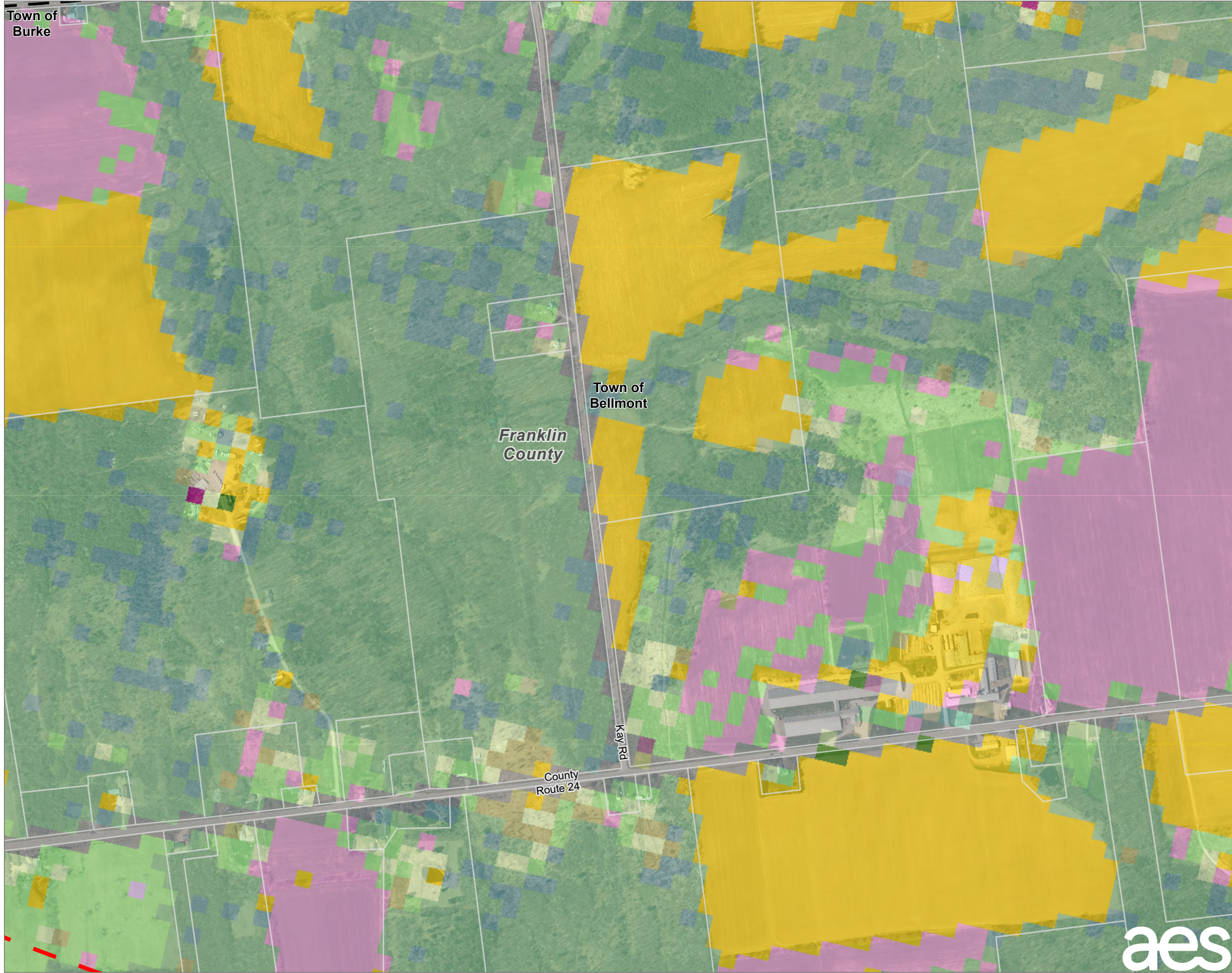
- EXISTING 115 KV TRANSMISSION LINE
- LANDOWNER-IMPOSED DEVELOPMENT RESTRICTION AREA
- FACILITY SITE
- PARCELS IN STUDY AREA
- FIVE-MILE STUDY AREA BOUNDARY
- COUNTY BOUNDARY
- TOWN BOUNDARY
- CORN
- SOYBEANS
- ALFALFA
- OTHER HAY/NON ALFALFA
- POTATOES
- CLOVER/WILDFLOWERS
- FALLOW/IDLE CROPLAND
- DEVELOPED/OPEN SPACE
- DEVELOPED/LOW INTENSITY
- DECIDUOUS FOREST
- EVERGREEN FOREST
- MIXED FOREST
- SHRUBLAND
- GRASSLAND/PASTURE
- WOODY WETLANDS
- HERBACEOUS WETLANDS

NOTES:
 1. THIS FIGURE IS DESIGNED TO BE VIEWED OR PRINTED IN COLOR AT 11X17.
 BASE MAP: NYSGIS "LATEST ORTHOIMAGERY" ONLINE SERVICE LAYER, IMAGERY DATE 2020.
 DATA SOURCES: TRC, NYSGIS, NASS.



| | | | |
|--------------|---------------|--|--------|
| PROJECT: | | BROOKSIDE SOLAR LLC TOWNS OF BURKE & CHATEAUGAY FRANKLIN COUNTY, NY | |
| TITLE: | | AGRICULTURAL LAND IN THE STUDY AREA | |
| DRAWN BY: | P. JACQUES | PROJ. NO.: | 373210 |
| CHECKED BY: | J. FREDENBURG | FIGURE 15-1 Sheet 83 of 92 | |
| APPROVED BY: | H. EFFLER | | |
| DATE: | JANUARY 2022 | | |
| | | 215 GREENFIELD PKWY, STE 102 LIVERPOOL, NY 13088 | |
| | | FILE: Ex_Master.aprx | |

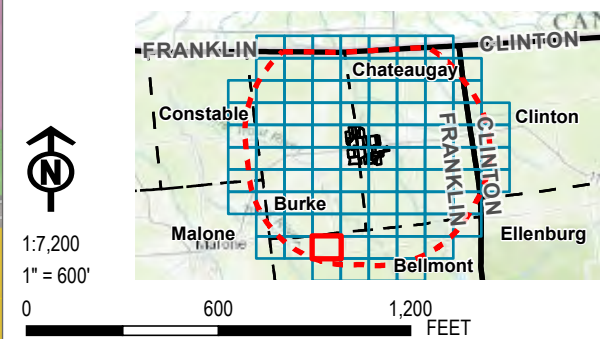




- LANDOWNER-IMPOSED DEVELOPMENT RESTRICTION AREA
- FACILITY SITE
- PARCELS IN STUDY AREA
- FIVE-MILE STUDY AREA BOUNDARY
- COUNTY BOUNDARY
- TOWN BOUNDARY
- CORN
- SOYBEANS
- RYE
- OATS
- ALFALFA
- OTHER HAY/NON ALFALFA
- CLOVER/WILDFLOWERS
- SOD/GRASS SEED
- FALLOW/IDLE CROPLAND
- DEVELOPED/OPEN SPACE
- DEVELOPED/LOW INTENSITY
- DEVELOPED/MED INTENSITY
- DEVELOPED/HIGH INTENSITY
- BARREN
- DECIDUOUS FOREST
- EVERGREEN FOREST
- MIXED FOREST
- SHRUBLAND
- GRASSLAND/PASTURE
- WOODY WETLANDS
- HERBACEOUS WETLANDS

NOTES:
 1. THIS FIGURE IS DESIGNED TO BE VIEWED OR PRINTED IN COLOR AT 11X17.

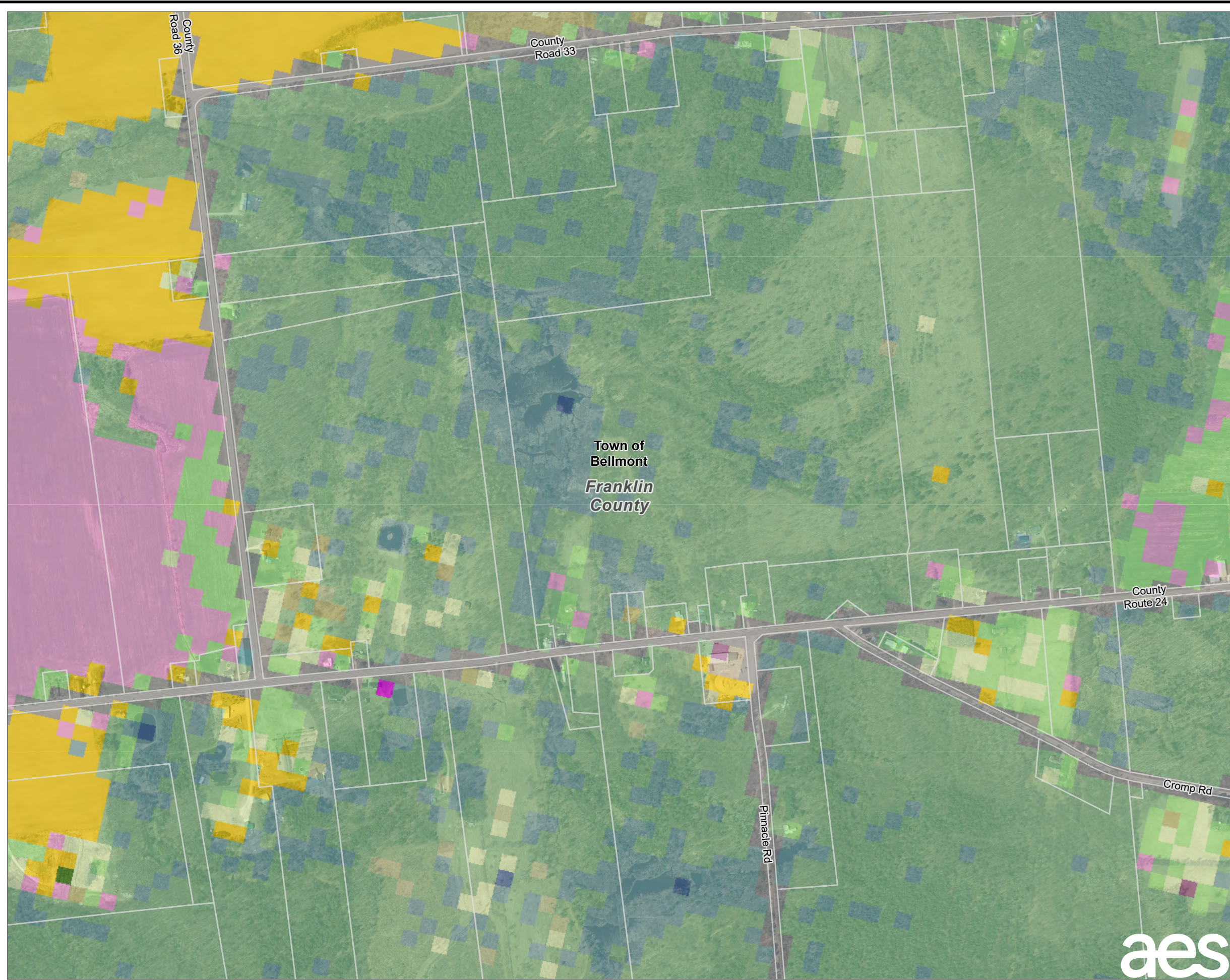
BASE MAP: NYSGIS "LATEST ORTHOIMAGERY" ONLINE SERVICE LAYER, IMAGERY DATE 2020.
 DATA SOURCES: TRC, NYSGIS, NASS.



| | | | |
|--|---------------|--|--------|
| PROJECT: | | BROOKSIDE SOLAR LLC TOWNS OF BURKE & CHATEAUGAY FRANKLIN COUNTY, NY | |
| TITLE: | | | |
| AGRICULTURAL LAND IN THE STUDY AREA | | | |
| DRAWN BY: | P. JACQUES | PROJ. NO.: | 373210 |
| CHECKED BY: | J. FREDENBURG | FIGURE 15-1 Sheet 84 of 92 | |
| APPROVED BY: | H. EFFLER | | |
| DATE: | JANUARY 2022 | | |
| | | 215 GREENFIELD PKWY, STE 102 LIVERPOOL, NY 13088 | |
| FILE: | | Ex_Master.aprx | |

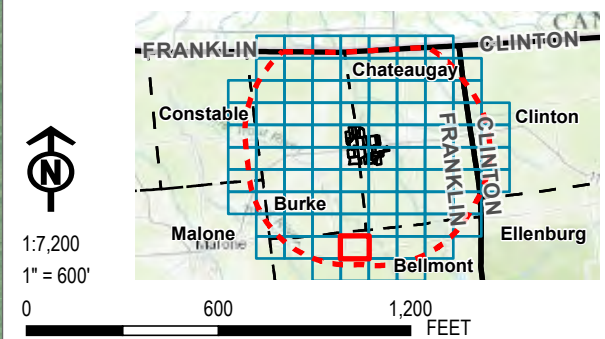
Coordinate System: NAD 1983 StatePlane New York East FIPS 3101 Feet; Map Rotation: 0
 -- Saved By: P.JACQUES on 1/21/2022, 13:16:16 PM; Layout Name: Brookside_9.apr; Application: Figure15-1_StudyAreaAgl.mxd; 11x17

Coordinate System: NAD 1983 StatePlane New York East FIPS 3101 Feet, Map Rotation: 0
 -- Saved By: P.JACQUES on 1/21/2022, 13:16:16 PM, Layout Name: Brookside_9.aprApplication_Figure15-1_StudyAreaAgl.and11x17



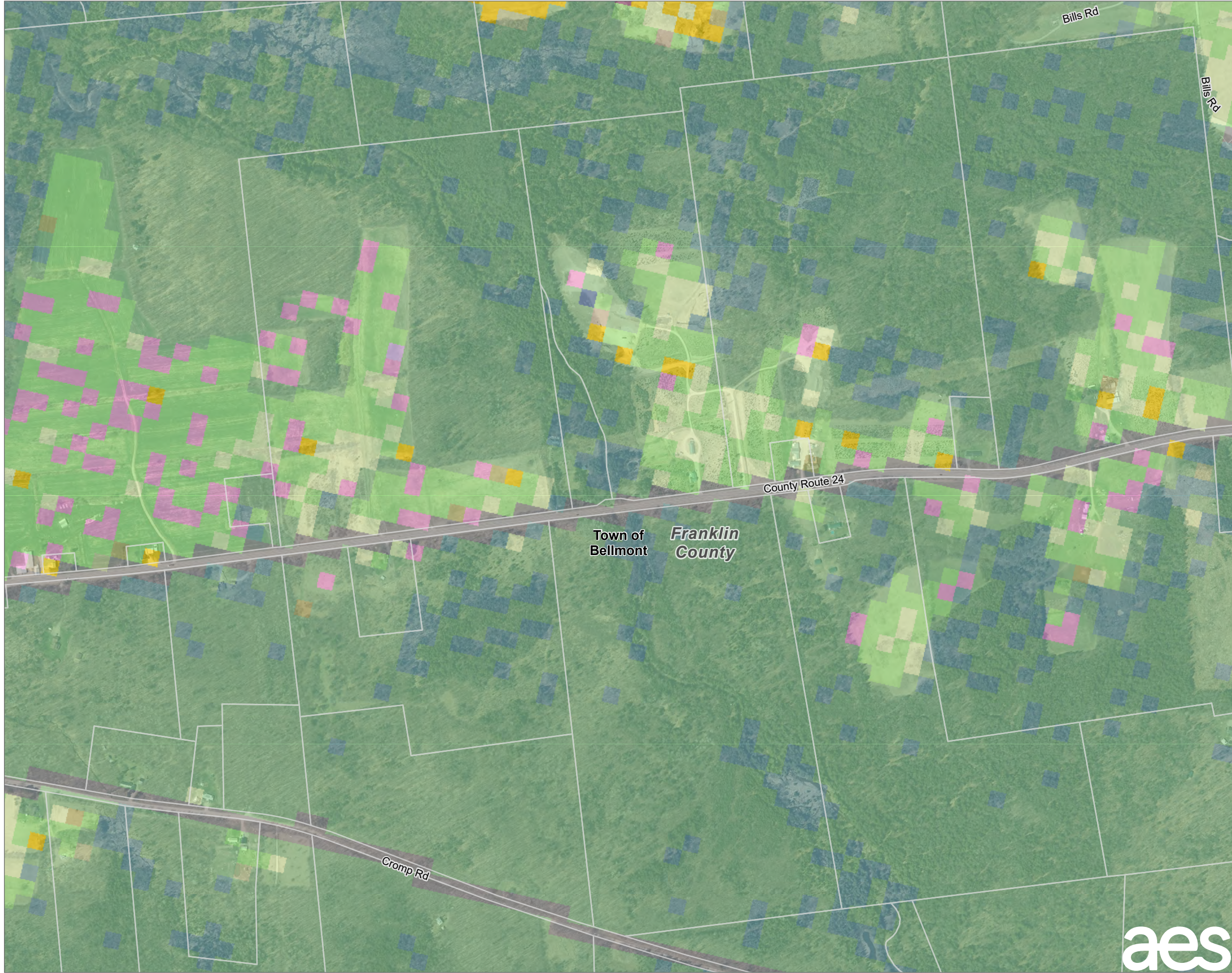
- EXISTING 115 KV TRANSMISSION LINE
- LANDOWNER-IMPOSED DEVELOPMENT RESTRICTION AREA
- FACILITY SITE
- PARCELS IN STUDY AREA
- FIVE-MILE STUDY AREA BOUNDARY
- COUNTY BOUNDARY
- TOWN BOUNDARY
- CORN
- SOYBEANS
- OATS
- ALFALFA
- OTHER HAY/NON ALFALFA
- FALLOW/IDLE CROPLAND
- OPEN WATER
- DEVELOPED/OPEN SPACE
- DEVELOPED/LOW INTENSITY
- DEVELOPED/MED INTENSITY
- BARREN
- DECIDUOUS FOREST
- EVERGREEN FOREST
- MIXED FOREST
- SHRUBLAND
- GRASSLAND/PASTURE
- WOODY WETLANDS
- HERBACEOUS WETLANDS

NOTES:
 1. THIS FIGURE IS DESIGNED TO BE VIEWED OR PRINTED IN COLOR AT 11X17.
 BASE MAP: NYSGIS "LATEST ORTHOIMAGERY" ONLINE SERVICE LAYER, IMAGERY DATE 2020.
 DATA SOURCES: TRC, NYSGIS, NASS.



| | | | |
|--|---------------|--|--------|
| PROJECT: | | BROOKSIDE SOLAR LLC TOWNS OF BURKE & CHATEAUGAY FRANKLIN COUNTY, NY | |
| TITLE: AGRICULTURAL LAND IN THE STUDY AREA | | | |
| DRAWN BY: | P. JACQUES | PROJ. NO.: | 373210 |
| CHECKED BY: | J. FREDENBURG | FIGURE 15-1 Sheet 85 of 92 | |
| APPROVED BY: | H. EFFLER | | |
| DATE: | JANUARY 2022 | | |
| | | 215 GREENFIELD PKWY, STE 102 LIVERPOOL, NY 13088 | |
| | | FILE: Ex_Master.aprx | |

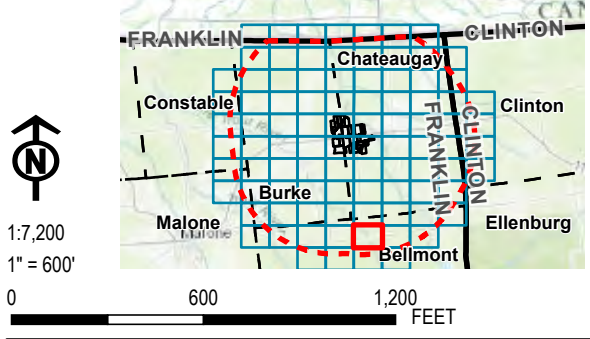
Coordinate System: NAD 1983 StatePlane New York East FIPS 3101 Feet; Map Rotation: 0
 -- Saved By: PJACQUES on 1/21/2022, 1:18:16 PM; Layout Name: Brookside_9.apr; Application: Figure15-1_StudyAreaAgl.mxd; 11x17



- EXISTING 115 KV TRANSMISSION LINE
- LANDOWNER-IMPOSED DEVELOPMENT RESTRICTION AREA
- FACILITY SITE
- PARCELS IN STUDY AREA
- FIVE-MILE STUDY AREA BOUNDARY
- COUNTY BOUNDARY
- TOWN BOUNDARY
- CORN
- OATS
- ALFALFA
- OTHER HAY/NON ALFALFA
- FALLOW/IDLE CROPLAND
- OPEN WATER
- DEVELOPED/OPEN SPACE
- DEVELOPED/LOW INTENSITY
- DEVELOPED/MED INTENSITY
- BARREN
- DECIDUOUS FOREST
- EVERGREEN FOREST
- MIXED FOREST
- SHRUBLAND
- GRASSLAND/PASTURE
- WOODY WETLANDS
- HERBACEOUS WETLANDS

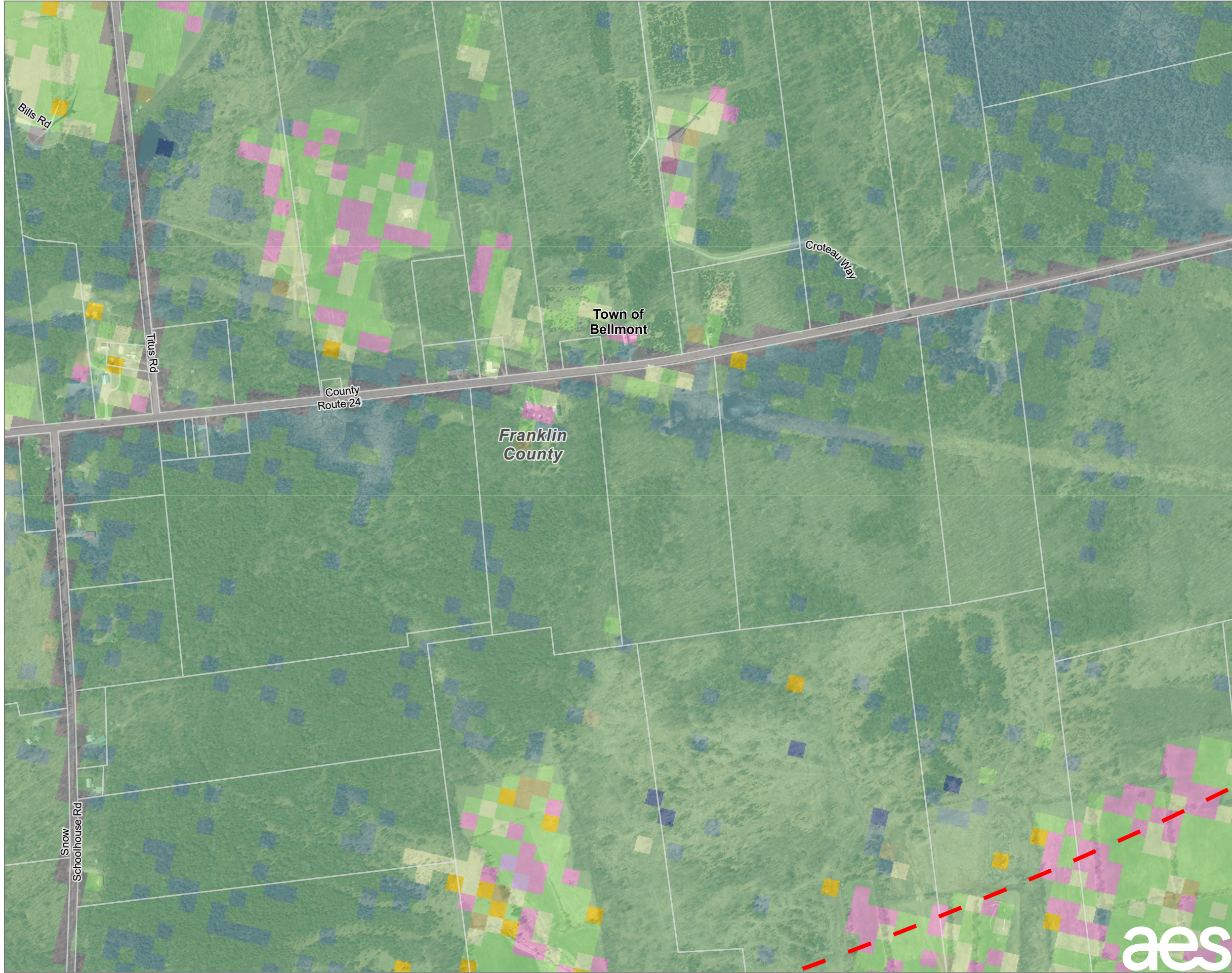
NOTES:
 1. THIS FIGURE IS DESIGNED TO BE VIEWED OR PRINTED IN COLOR AT 11X17.

BASE MAP: NYSGIS "LATEST ORTHOIMAGERY" ONLINE SERVICE LAYER, IMAGERY DATE 2020.
 DATA SOURCES: TRC, NYSGIS, NASS.



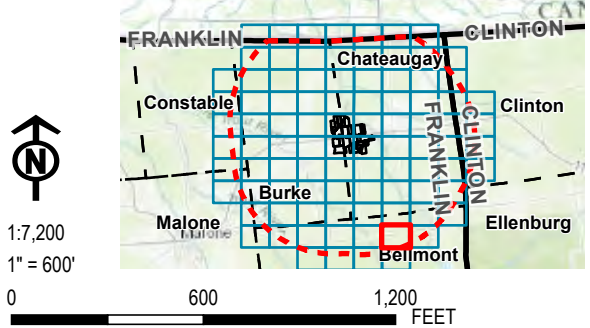
| | | | |
|--|---------------|--|--------|
| PROJECT: | | BROOKSIDE SOLAR LLC TOWNS OF BURKE & CHATEAUGAY FRANKLIN COUNTY, NY | |
| TITLE: AGRICULTURAL LAND IN THE STUDY AREA | | | |
| DRAWN BY: | P. JACQUES | PROJ. NO.: | 373210 |
| CHECKED BY: | J. FREDENBURG | FIGURE 15-1 Sheet 86 of 92 | |
| APPROVED BY: | H. EFFLER | | |
| DATE: | JANUARY 2022 | | |
| | | 215 GREENFIELD PKWY, STE 102 LIVERPOOL, NY 13088 | |
| FILE: | | Ex_Master.aprx | |

Coordinate System: NAD 1983 StatePlane New York East FIPS 3101 Feet; Map Rotation: 0
 -- Saved By: P.JACQUES on 1/21/2022, 1:18:16 PM; Layout Name: Brookside_9.aprApplication_Figure15-1_StudyAreaAgl_and11x17



- EXISTING 115 KV TRANSMISSION LINE
- LANDOWNER-IMPOSED DEVELOPMENT RESTRICTION AREA
- FACILITY SITE
- PARCELS IN STUDY AREA
- FIVE-MILE STUDY AREA BOUNDARY
- COUNTY BOUNDARY
- TOWN BOUNDARY
- CORN
- OATS
- ALFALFA
- OTHER HAY/NON ALFALFA
- CLOVER/WILDFLOWERS
- FALLOW/IDLE CROPLAND
- OPEN WATER
- DEVELOPED/OPEN SPACE
- DEVELOPED/LOW INTENSITY
- BARREN
- DECIDUOUS FOREST
- EVERGREEN FOREST
- MIXED FOREST
- SHRUBLAND
- GRASSLAND/PASTURE
- WOODY WETLANDS
- HERBACEOUS WETLANDS

NOTES:
 1. THIS FIGURE IS DESIGNED TO BE VIEWED OR PRINTED IN COLOR AT 11X17.
 BASE MAP: NYSGIS "LATEST ORTHOIMAGERY" ONLINE SERVICE LAYER, IMAGERY DATE 2020.
 DATA SOURCES: TRC, NYSGIS, NASS.

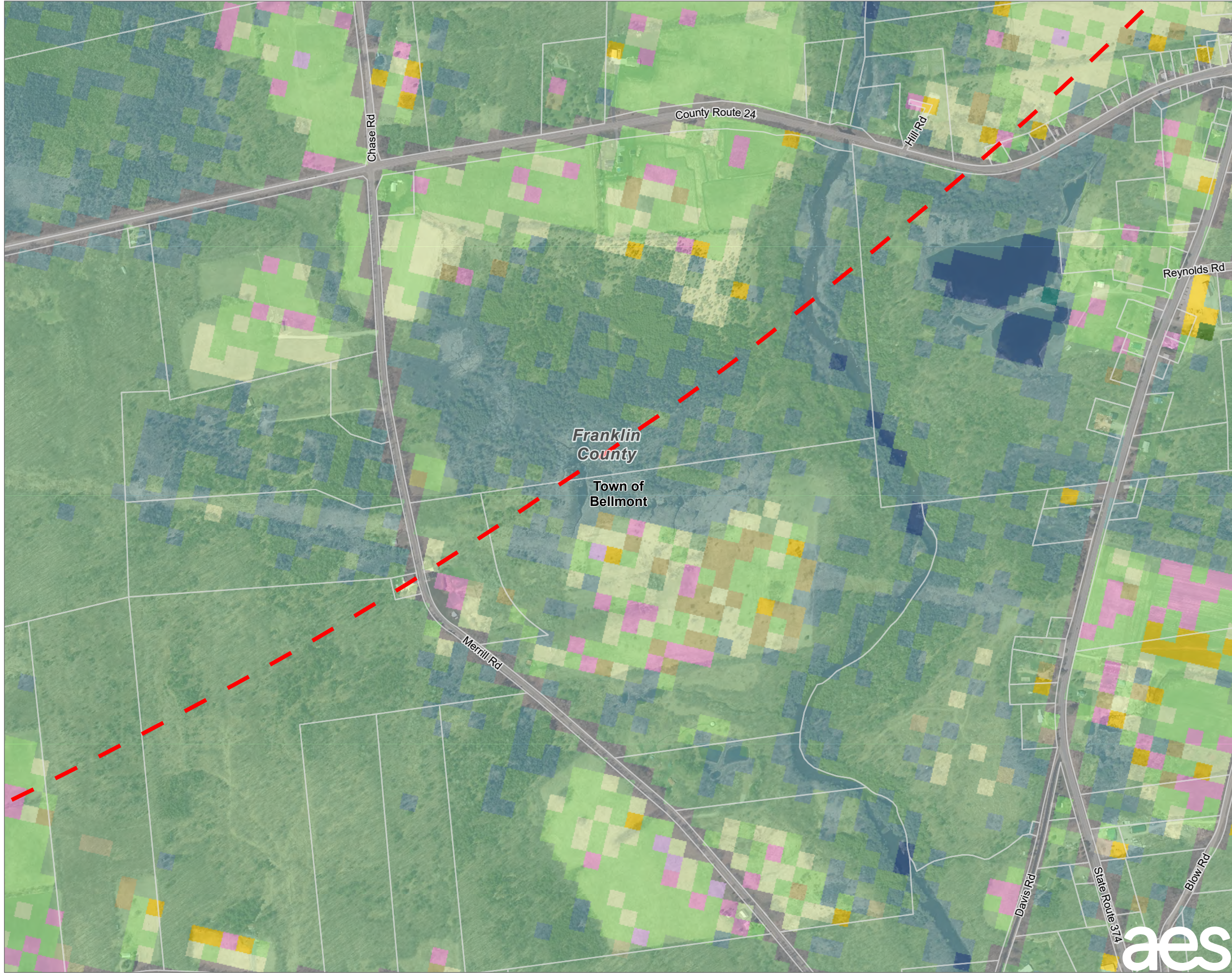


| | | | |
|--------------|---------------|--|--------|
| PROJECT: | | BROOKSIDE SOLAR LLC TOWNS OF BURKE & CHATEAUGAY FRANKLIN COUNTY, NY | |
| TITLE: | | AGRICULTURAL LAND IN THE STUDY AREA | |
| DRAWN BY: | P. JACQUES | PROJ. NO.: | 373210 |
| CHECKED BY: | J. FREDENBURG | FIGURE 15-1 Sheet 87 of 92 | |
| APPROVED BY: | H. EFFLER | | |
| DATE: | JANUARY 2022 | 215 GREENFIELD PKWY, STE 102 LIVERPOOL, NY 13088 | |
| FILE: | | | |



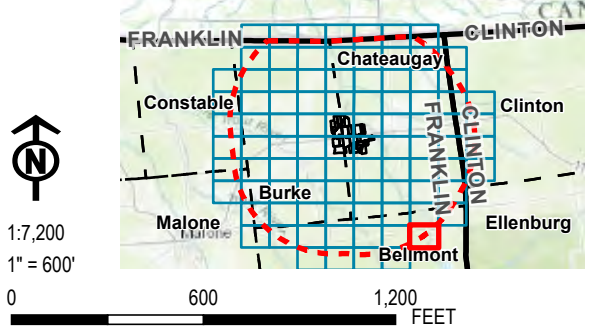
Ex_Master.aprx

Coordinate System: NAD 1983 StatePlane New York East FIPS 3101 Feet; Map Rotation: 0
 -- Saved By: PJACQUES on 1/21/2022, 13:18:16 PM; Layout Name: Brookside_9; Application: Figure15-1_StudyAreaAgl_and11x17



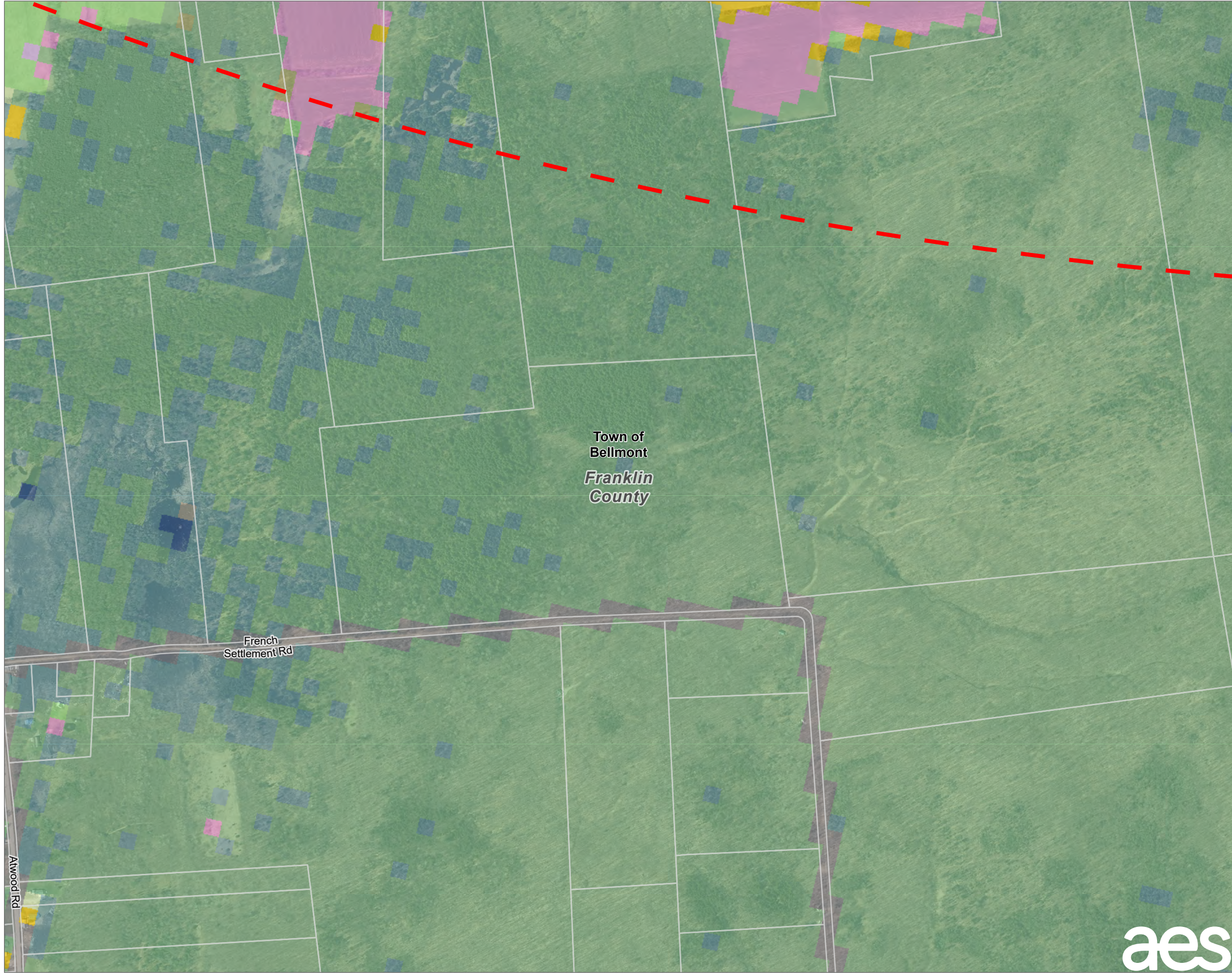
- EXISTING 115 KV TRANSMISSION LINE
- LANDOWNER-IMPOSED DEVELOPMENT RESTRICTION AREA
- FACILITY SITE
- PARCELS IN STUDY AREA
- FIVE-MILE STUDY AREA BOUNDARY
- COUNTY BOUNDARY
- TOWN BOUNDARY
- CORN
- ALFALFA
- OTHER HAY/NON ALFALFA
- CLOVER/WILDFLOWERS
- FALLOW/IDLE CROPLAND
- CHRISTMAS TREES
- OPEN WATER
- DEVELOPED/OPEN SPACE
- DEVELOPED/LOW INTENSITY
- DEVELOPED/MED INTENSITY
- DEVELOPED/HIGH INTENSITY
- BARREN
- DECIDUOUS FOREST
- EVERGREEN FOREST
- MIXED FOREST
- SHRUBLAND
- GRASSLAND/PASTURE
- WOODY WETLANDS
- HERBACEOUS WETLANDS

NOTES:
 1. THIS FIGURE IS DESIGNED TO BE VIEWED OR PRINTED IN COLOR AT 11X17.
 BASE MAP: NYSGIS "LATEST ORTHOIMAGERY" ONLINE SERVICE LAYER, IMAGERY DATE 2020.
 DATA SOURCES: TRC, NYSGIS, NASS.



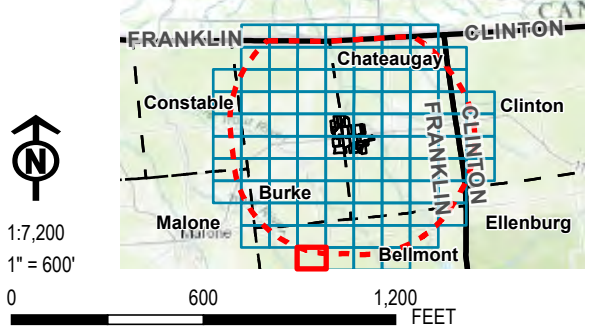
| | | | |
|--|----------------|--|--------|
| PROJECT: | | BROOKSIDE SOLAR LLC TOWNS OF BURKE & CHATEAUGAY FRANKLIN COUNTY, NY | |
| TITLE: AGRICULTURAL LAND IN THE STUDY AREA | | | |
| DRAWN BY: | P. JACQUES | PROJ. NO.: | 373210 |
| CHECKED BY: | J. FREDENBURG | FIGURE 15-1 Sheet 88 of 92 | |
| APPROVED BY: | H. EFFLER | | |
| DATE: | JANUARY 2022 | | |
| | | 215 GREENFIELD PKWY, STE 102 LIVERPOOL, NY 13088 | |
| FILE: | Ex_Master.aprx | | |

Coordinate System: NAD 1983 StatePlane New York East FIPS 3101 Feet; Map Rotation: 0
 -- Saved By: P.JACQUES on 1/21/2022, 13:18:16 PM; Layout Name: Brookside_9.aprApplication_Figure15-1_StudyAreaAgl.and11x17



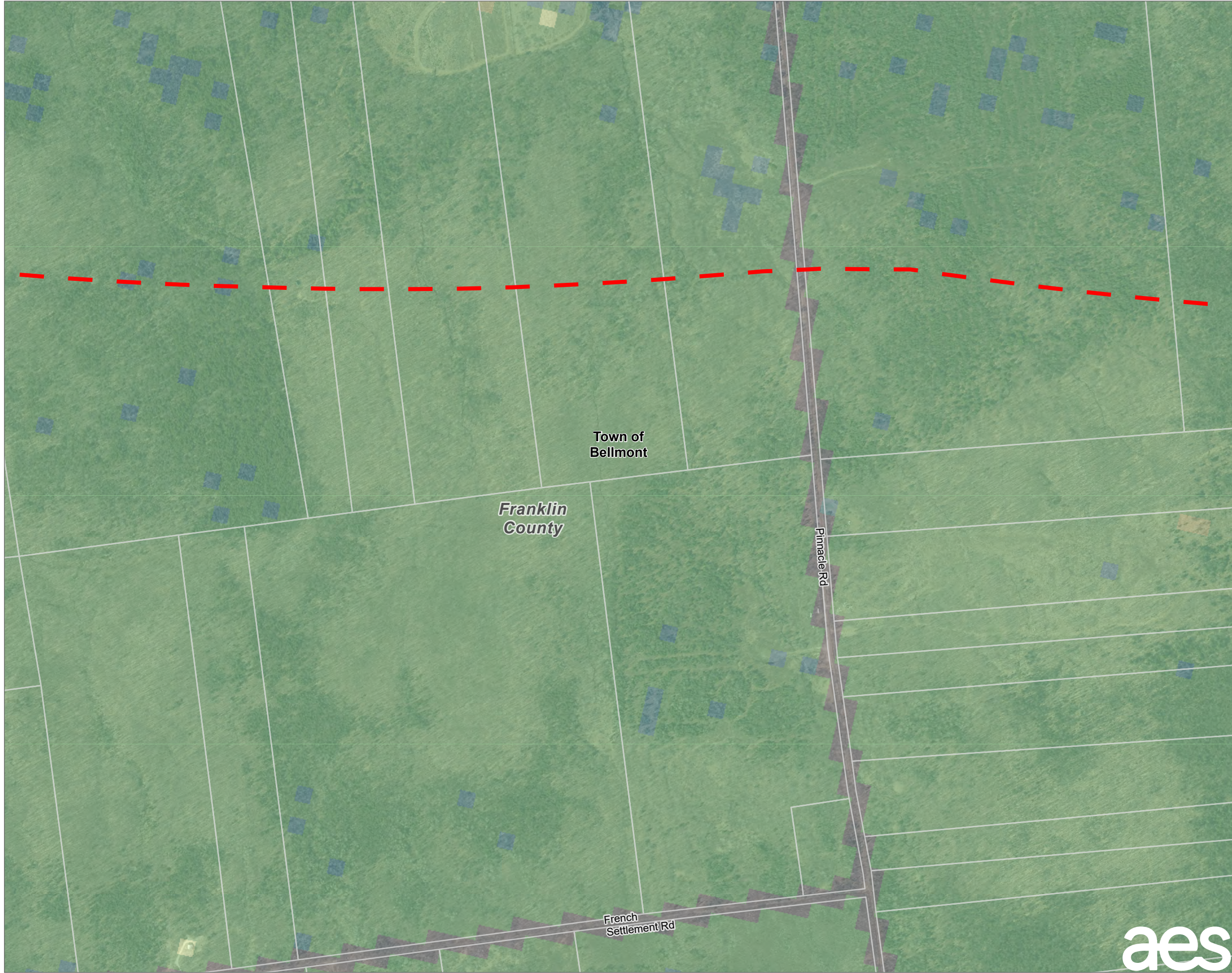
- LANDOWNER-IMPOSED DEVELOPMENT RESTRICTION AREA
- FACILITY SITE
- PARCELS IN STUDY AREA
- FIVE-MILE STUDY AREA BOUNDARY
- COUNTY BOUNDARY
- TOWN BOUNDARY
- CORN
- ALFALFA
- OTHER HAY/NON ALFALFA
- CLOVER/WILDFLOWERS
- FALLOW/IDLE CROPLAND
- OPEN WATER
- DEVELOPED/OPEN SPACE
- DEVELOPED/LOW INTENSITY
- BARREN
- DECIDUOUS FOREST
- EVERGREEN FOREST
- MIXED FOREST
- GRASSLAND/PASTURE
- WOODY WETLANDS
- HERBACEOUS WETLANDS

NOTES:
 1. THIS FIGURE IS DESIGNED TO BE VIEWED OR PRINTED IN COLOR AT 11X17.
 BASE MAP: NYSGIS "LATEST ORTHOIMAGERY" ONLINE SERVICE LAYER, IMAGERY DATE 2020.
 DATA SOURCES: TRC, NYSGIS, NASS.



| | | | |
|--|---------------|--|--------|
| PROJECT: | | BROOKSIDE SOLAR LLC TOWNS OF BURKE & CHATEAUGAY FRANKLIN COUNTY, NY | |
| TITLE: | | | |
| AGRICULTURAL LAND IN THE STUDY AREA | | | |
| DRAWN BY: | P. JACQUES | PROJ. NO.: | 373210 |
| CHECKED BY: | J. FREDENBURG | FIGURE 15-1 Sheet 89 of 92 | |
| APPROVED BY: | H. EFFLER | | |
| DATE: | JANUARY 2022 | | |
| | | 215 GREENFIELD PKWY, STE 102 LIVERPOOL, NY 13088 | |
| FILE: | | Ex_Master.aprx | |

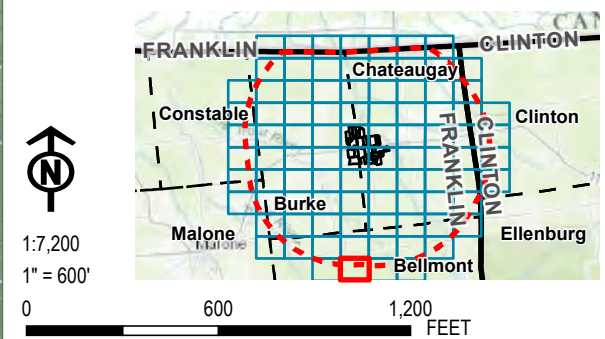
Coordinate System: NAD 1983 StatePlane New York East FIPS 3101 Feet; Map Rotation: 0
 -- Saved By: PJACQUES on 1/21/2022, 13:18:15 PM; Layout Name: Brookside_9.aecApplication; Figure 15-1_StudyAreaAgl_and11x17




-  LANDOWNER-IMPOSED DEVELOPMENT RESTRICTION AREA
-  FACILITY SITE
-  PARCELS IN STUDY AREA
-  FIVE-MILE STUDY AREA BOUNDARY
-  COUNTY BOUNDARY
-  TOWN BOUNDARY
-  DEVELOPED/OPEN SPACE
-  DECIDUOUS FOREST
-  EVERGREEN FOREST
-  MIXED FOREST
-  SHRUBLAND
-  GRASSLAND/PASTURE
-  WOODY WETLANDS

NOTES:
 1. THIS FIGURE IS DESIGNED TO BE VIEWED OR PRINTED IN COLOR AT 11X17.

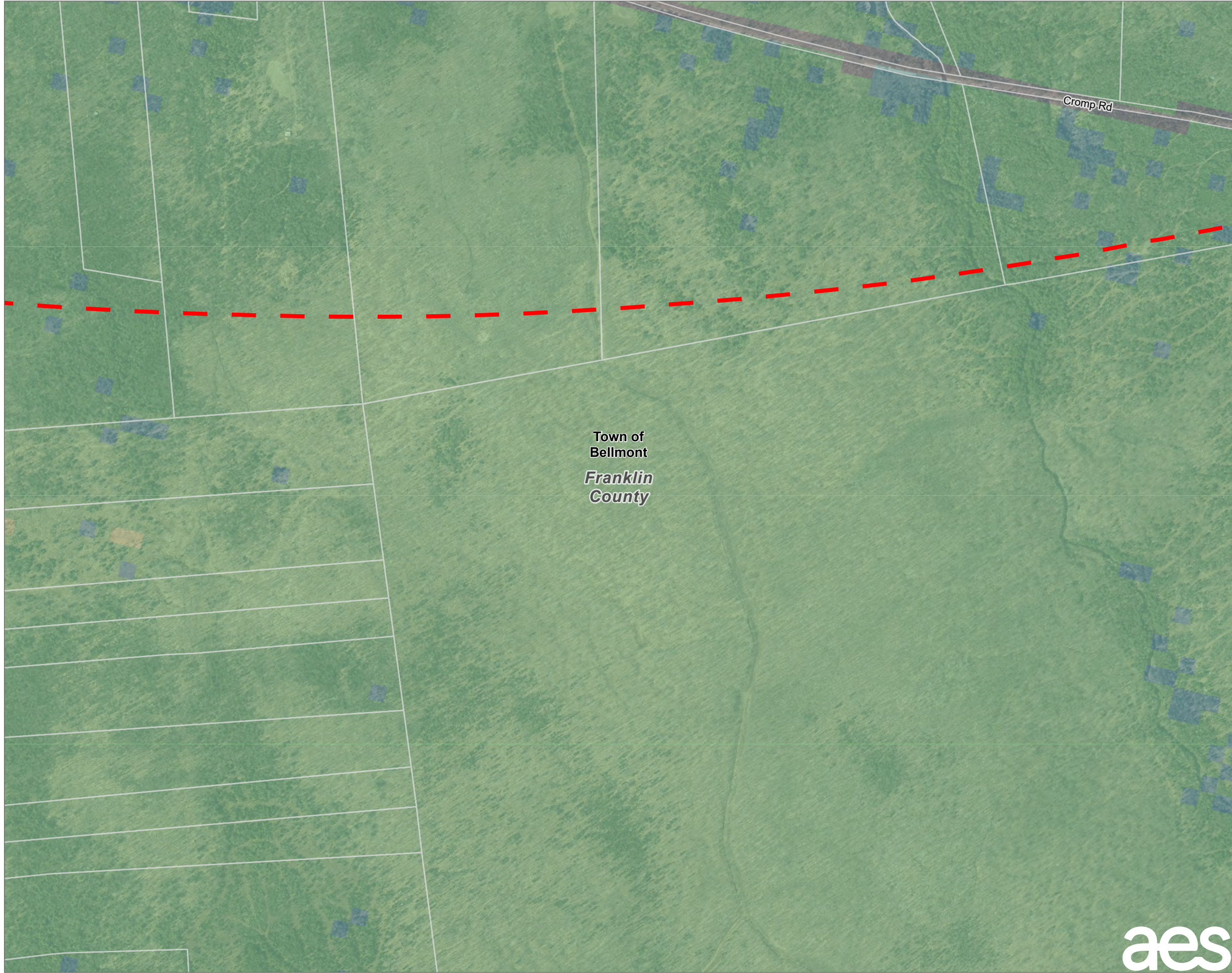
BASE MAP: NYSGIS "LATEST ORTHOIMAGERY" ONLINE SERVICE LAYER, IMAGERY DATE 2020.
 DATA SOURCES: TRC, NYSGIS, NASS.



| | | | |
|--------------|----------------|---|--------|
| PROJECT: | | BROOKSIDE SOLAR LLC TOWNS OF BURKE & CHATEAUGAY FRANKLIN COUNTY, NY | |
| TITLE: | | AGRICULTURAL LAND IN THE STUDY AREA | |
| DRAWN BY: | P. JACQUES | PROJ. NO.: | 373210 |
| CHECKED BY: | J. FREDENBURG | FIGURE 15-1 Sheet 90 of 92 | |
| APPROVED BY: | H. EFFLER | | |
| DATE: | JANUARY 2022 |  215 GREENFIELD PKWY, STE 102 LIVERPOOL, NY 13088 | |
| FILE: | Ex_Master.aprx | | |

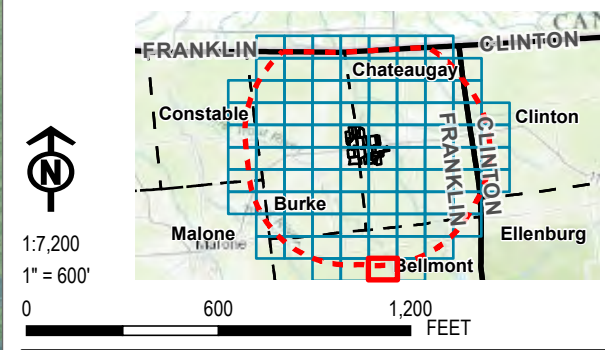




Coordinate System: NAD 1983 StatePlane New York East FIPS 3101 Feet; Map Rotation: 0
 -- Saved By: PJACQUES on 1/21/2022, 13:18:16 PM; Layout Name: Brookside_94Application_Figure15-1_StudyAreaAgl.and11x17



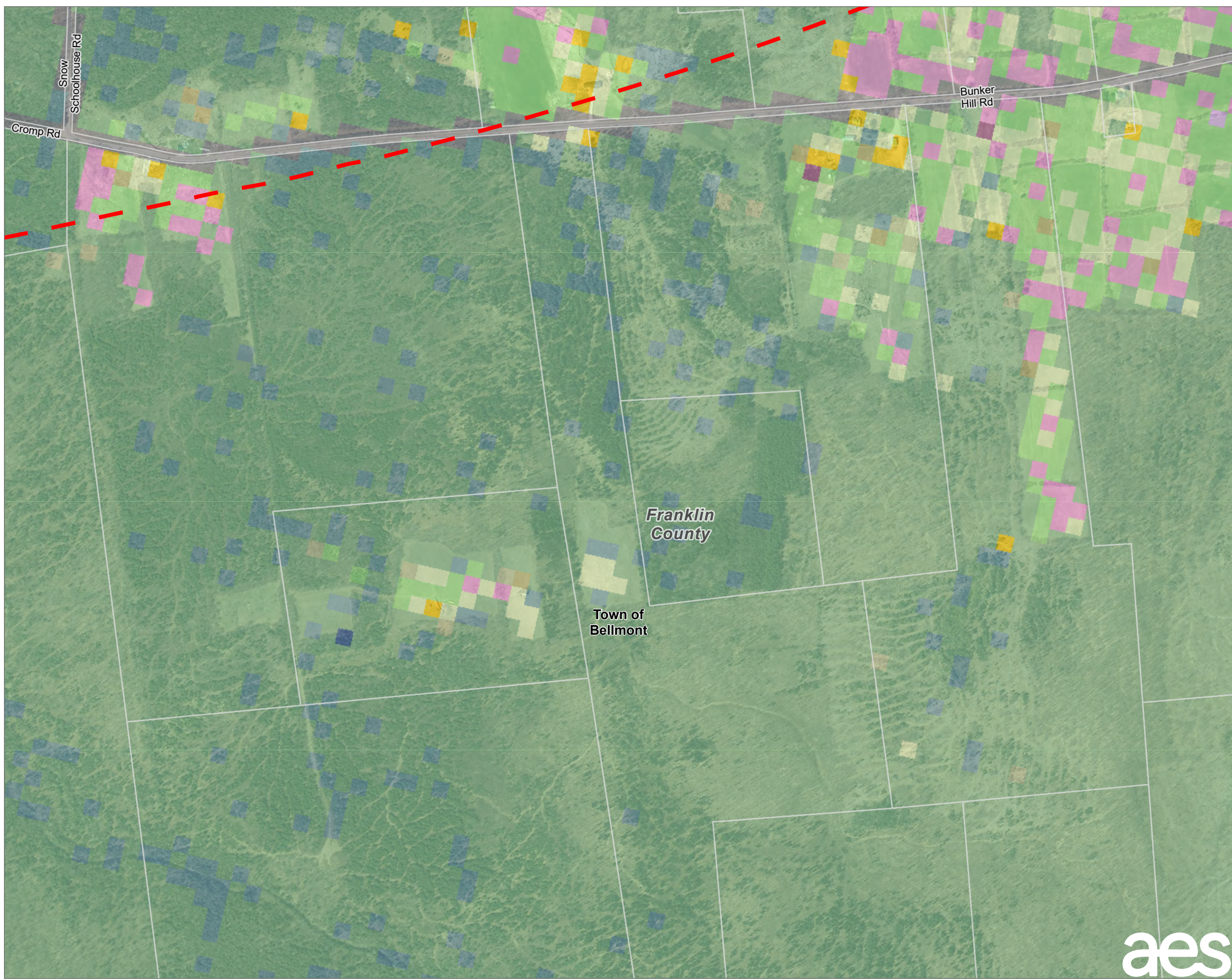
-  LANDOWNER-IMPOSED DEVELOPMENT RESTRICTION AREA
-  FACILITY SITE
-  PARCELS IN STUDY AREA
-  FIVE-MILE STUDY AREA BOUNDARY
-  COUNTY BOUNDARY
-  TOWN BOUNDARY
-  DEVELOPED/OPEN SPACE
-  DECIDUOUS FOREST
-  EVERGREEN FOREST
-  MIXED FOREST
-  SHRUBLAND
-  WOODY WETLANDS

NOTES:
 1. THIS FIGURE IS DESIGNED TO BE VIEWED OR PRINTED IN COLOR AT 11X17.
 BASE MAP: NYSGIS "LATEST ORTHOIMAGERY" ONLINE SERVICE LAYER, IMAGERY DATE 2020.
 DATA SOURCES: TRC, NYSGIS, NASS.



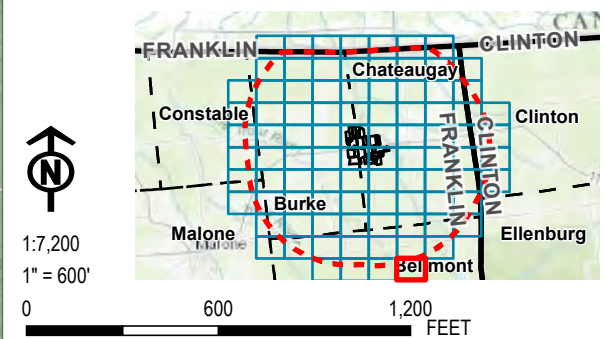
| | | | |
|---|---------------|---|--------|
| PROJECT: | | BROOKSIDE SOLAR LLC TOWNS OF BURKE & CHATEAUGAY FRANKLIN COUNTY, NY | |
| TITLE: | | | |
| AGRICULTURAL LAND IN THE STUDY AREA | | | |
| DRAWN BY: | P. JACQUES | PROJ. NO.: | 373210 |
| CHECKED BY: | J. FREDENBURG | FIGURE 15-1 Sheet 91 of 92 | |
| APPROVED BY: | H. EFFLER | | |
| DATE: | JANUARY 2022 | | |
|  | |  215 GREENFIELD PKWY, STE 102 LIVERPOOL, NY 13088 | |
| FILE: | | Ex_Master.aprx | |

Coordinate System: NAD 1983 StatePlane New York East FIPS 3101 Feet; Map Rotation: 0
 -- Saved By: PJACQUES on 1/21/2022, 13:18:16 PM; Layout Name: Brookside_9.a; Application: Figure15-1_StudyAreaAgl.mxd



- LANDOWNER-IMPOSED DEVELOPMENT RESTRICTION AREA
- FACILITY SITE
- PARCELS IN STUDY AREA
- FIVE-MILE STUDY AREA BOUNDARY
- COUNTY BOUNDARY
- TOWN BOUNDARY
- CORN
- OATS
- ALFALFA
- OTHER HAY/NON ALFALFA
- FALLOW/IDLE CROPLAND
- OPEN WATER
- DEVELOPED/OPEN SPACE
- DEVELOPED/LOW INTENSITY
- DECIDUOUS FOREST
- EVERGREEN FOREST
- MIXED FOREST
- SHRUBLAND
- GRASSLAND/PASTURE
- WOODY WETLANDS
- HERBACEOUS WETLANDS

NOTES:
 1. THIS FIGURE IS DESIGNED TO BE VIEWED OR PRINTED IN COLOR AT 11X17.
 BASE MAP: NYSGIS "LATEST ORTHOIMAGERY" ONLINE SERVICE LAYER, IMAGERY DATE 2020.
 DATA SOURCES: TRC, NYSGIS, NASS.



| | | | |
|--------------|---------------|--|--------|
| PROJECT: | | BROOKSIDE SOLAR LLC TOWNS OF BURKE & CHATEAUGAY FRANKLIN COUNTY, NY | |
| TITLE: | | AGRICULTURAL LAND IN THE STUDY AREA | |
| DRAWN BY: | P. JACQUES | PROJ. NO.: | 373210 |
| CHECKED BY: | J. FREDENBURG | FIGURE 15-1 Sheet 92 of 92 | |
| APPROVED BY: | H. EFFLER | | |
| DATE: | JANUARY 2022 | | |
| | | 215 GREENFIELD PKWY, STE 102 LIVERPOOL, NY 13088 | |
| FILE: | | Ex_Master.aprx | |